



SALINAN



BUPATI KEBUMEN

PERATURAN BUPATI KEBUMEN
NOMOR 42 TAHUN 2012

TENTANG

BELANJA BAGI HASIL PAJAK DAERAH DAN RETRIBUSI DAERAH
UNTUK DESA DI KABUPATEN KEBUMEN TAHUN ANGGARAN 2012

DENGAN RAHMAT TUHAN YANG MAHA ESA

BUPATI KEBUMEN,

- Menimbang :
- a. bahwa untuk kelancaran dan ketertiban dalam pelaksanaan Belanja Bagi Hasil Pajak Daerah dan Retribusi Daerah untuk Desa di Kabupaten Kebumen Tahun Anggaran 2012, maka perlu mengatur pelaksanaannya;
 - b. bahwa berdasarkan pertimbangan sebagaimana dimaksud dalam huruf a, perlu menetapkan Peraturan Bupati tentang Belanja Bagi Hasil Pajak Daerah dan Retribusi Daerah untuk Desa di Kabupaten Kebumen Tahun Anggaran 2012;
- Mengingat :
1. Undang-Undang Nomor 13 Tahun 1950 tentang Pembentukan Daerah-daerah Kabupaten dalam Lingkungan Propinsi Jawa Tengah (Berita Negara Republik Indonesia Tahun 1950 Nomor 42);
 2. Undang-Undang Nomor 32 Tahun 2004 tentang Pemerintahan Daerah (Lembaran Negara Republik Indonesia Tahun 2004 Nomor 125, Tambahan Lembaran Negara Republik Indonesia Nomor 4437) sebagaimana telah diubah beberapa kali, terakhir dengan Undang-Undang Nomor 12 Tahun 2008 tentang Perubahan Kedua atas Undang-Undang Nomor 32 Tahun 2004 tentang Pemerintahan Daerah (Lembaran Negara Republik Indonesia Tahun 2008 Nomor 59, Tambahan Lembaran Negara Republik Indonesia Nomor 4844);
 3. Undang-Undang Nomor 33 Tahun 2004 tentang Perimbangan Keuangan antara Pemerintah Pusat dan Pemerintahan Daerah (Lembaran Negara Republik Indonesia Tahun 2004 Nomor 126, Tambahan Lembaran Negara Republik Indonesia Nomor 4438);
 4. Undang-Undang Nomor 12 Tahun 2011 tentang Pembentukan Peraturan Perundang-undangan (Lembaran Negara Republik Indonesia Tahun 2011 Nomor 82, Tambahan Lembaran Negara Republik Indonesia Nomor 5234);
 5. Peraturan Pemerintah Nomor 32 Tahun 1950 tentang Penetapan Mulai Berlakunya Undang-Undang Nomor 13 Tahun 1950 tentang Pembentukan Daerah-daerah Kabupaten dalam Lingkungan Propinsi Jawa Tengah;



6. Peraturan Pemerintah Nomor 55 Tahun 2005 tentang Dana Perimbangan (Lembaran Negara Republik Indonesia Tahun 2005 Nomor 137, Tambahan Lembaran Negara Republik Indonesia Nomor 4575);
7. Peraturan Pemerintah Nomor 58 Tahun 2005 tentang Pengelolaan Keuangan Daerah (Lembaran Negara Republik Indonesia Nomor 140, Tambahan Lembaran Negara Republik Indonesia Nomor 4578);
8. Peraturan Pemerintah Nomor 72 Tahun 2005 tentang Desa (Lembaran Negara Republik Indonesia Nomor 158, Tambahan Lembaran Negara Republik Indonesia Nomor 4587);
9. Peraturan Pemerintah Nomor 79 Tahun 2005 tentang Pedoman Pembinaan dan Pengawasan Penyelenggaraan Pemerintahan Daerah (Lembaran Negara Republik Indonesia Nomor 165, Tambahan Lembaran Negara Republik Indonesia Nomor 4593);
10. Peraturan Pemerintah Nomor 38 Tahun 2007 tentang Pembagian Urusan Pemerintahan antara Pemerintah, Pemerintahan Daerah Provinsi dan Pemerintahan Daerah Kabupaten/Kota (Lembaran Negara Republik Indonesia Tahun 2007 Nomor 82, Tambahan Lembaran Negara Republik Indonesia Nomor 4737);
11. Peraturan Presiden Nomor 1 Tahun 2007 tentang Pengesahan, Pengundangan dan Penyebarluasan Peraturan Perundang-undangan;
12. Peraturan Daerah Kabupaten Kebumen Nomor 2 Tahun 2007 tentang Pokok-pokok Pengelolaan Keuangan Daerah (Lembaran Daerah Kabupaten Kebumen Tahun 2007 Nomor 2, Tambahan Lembaran Daerah Kabupaten Kebumen Nomor 1);
13. Peraturan Daerah Kabupaten Kebumen Nomor 11 Tahun 2008 tentang Urusan Pemerintahan yang Menjadi Kewenangan Pemerintahan Daerah (Lembaran Daerah Kabupaten Kebumen Tahun 2008 Nomor 11, Tambahan Lembaran Daerah Kabupaten Kebumen Nomor 22);
14. Peraturan Daerah Kabupaten Kebumen Nomor 35 Tahun 2011 tentang Anggaran Pendapatan dan Belanja Daerah Tahun Anggaran 2012 (Lembaran Daerah Kabupaten Kebumen Tahun 2011 Nomor 35);
15. Peraturan Daerah Kabupaten Kebumen Nomor 25 Tahun 2012 tentang Perubahan Anggaran Pendapatan dan Belanja Daerah Tahun Anggaran 2012 (Lembaran Daerah Kabupaten Kebumen Tahun 2012 Nomor 25);

MEMUTUSKAN :

Menetapkan : PERATURAN BUPATI TENTANG BELANJA BAGI HASIL PAJAK DAERAH DAN RETRIBUSI DAERAH UNTUK DESA DI KABUPATEN KEBUMEN TAHUN ANGGARAN 2012.

BAB I KETENTUAN UMUM

Pasal 1

Dalam Peraturan Bupati ini yang dimaksud dengan :

1. Daerah adalah Kabupaten Kebumen.
2. Pemerintah Daerah adalah Bupati dan Perangkat Daerah sebagai unsur penyelenggaraan Pemerintahan Daerah.



3. Bupati adalah Bupati Kebumen.
4. Dinas Pendapatan, Pengelolaan Keuangan dan Aset Daerah yang selanjutnya disingkat DPPKAD adalah Dinas Pendapatan, Pengelolaan Keuangan dan Aset Daerah Kabupaten Kebumen.
5. Badan Pemberdayaan Masyarakat dan Desa yang selanjutnya disebut Bapermades adalah Badan Pemberdayaan Masyarakat dan Desa Kabupaten Kebumen.
6. Camat adalah Perangkat Daerah yang mempunyai wilayah kerja di tingkat Kecamatan.
7. Desa adalah kesatuan perangkat hukum yang memiliki batas-batas wilayah yang berwenang untuk mengatur dan mengurus kepentingan masyarakat setempat, berdasarkan asal usul dan adat istiadat setempat yang diakui dan dihormati dalam Sistem Pemerintahan Negara Kesatuan Republik Indonesia.
8. Pemerintahan Desa adalah penyelenggara urusan pemerintahan oleh Pemerintah Desa dan Badan Permusyawaratan Desa dalam mengatur dan mengurus kepentingan masyarakat setempat berdasarkan asal usul dan adat istiadat setempat yang diakui dan dihormati dalam Sistem Pemerintahan Negara Kesatuan Republik Indonesia.
9. Pemerintah Desa adalah Kepala Desa dan Perangkat Desa sebagai unsur penyelenggara Pemerintahan Desa.
10. Keuangan Desa adalah semua hak dan kewajiban yang dapat dinilai dengan uang dan segala sesuatu berupa uang dan barang yang dapat dijadikan milik desa yang berhubungan dengan pelaksanaan hak dan kewajiban.
11. Anggaran Pendapatan dan Belanja Desa yang selanjutnya disingkat APB Desa adalah rencana keuangan tahunan Pemerintahan Desa yang dibahas dan disetujui bersama oleh Pemerintah Desa dan Badan Permusyawaratan Desa yang ditetapkan dengan Peraturan Desa.
12. Bagi Hasil Pajak Daerah dan Retribusi Daerah adalah dana yang dialokasikan oleh Pemerintah Daerah kepada Desa untuk membiayai peningkatan Penyelenggaraan Pemerintahan Desa yang bersumber dari Pajak Daerah dan Retribusi Daerah.
13. Rencana Pembangunan Jangka Menengah Desa yang selanjutnya disingkat RPJM Desa adalah Rencana Pembangunan Desa yang disusun oleh Pemerintah Desa bersama masyarakat untuk jangka waktu pelaksanaan 5 (lima) tahun.
14. Rencana Kerja Pembangunan Desa yang selanjutnya disingkat RKP Desa adalah Rencana Pembangunan Desa yang disusun oleh Pemerintah Desa bersama masyarakat untuk jangka waktu pelaksanaan 1 (satu) tahun.
15. Dokumen Pelaksanaan Anggaran yang selanjutnya disingkat DPA adalah dokumen yang memuat pendapatan, belanja dan pembiayaan yang digunakan sebagai dasar pelaksanaan kegiatan.

BAB II SUMBER DAN BESARAN

Pasal 2

Belanja Bagi Hasil Pajak Daerah dan Retribusi Daerah untuk Desa di Kabupaten Kebumen Tahun Anggaran 2012 bersumber dari Anggaran Pendapatan dan Belanja Daerah Kabupaten Kebumen Tahun Anggaran 2012, yang diambil dari pendapatan Pajak dan Retribusi Daerah.

Pasal 3

- (1) Besaran Belanja Bagi Hasil Pajak Daerah dan Retribusi Daerah untuk Desa di Kabupaten Kebumen Tahun Anggaran 2012 untuk 449 (empat ratus empat puluh sembilan) Desa, terdiri dari :
 - a. Belanja Bagi Hasil Pajak Daerah sebesar Rp.1.816.500.000,00 (Satu milyar delapan ratus enam belas juta lima ratus ribu rupiah); dan



- b. Belanja Bagi Hasil Retribusi Daerah sebesar Rp.234.700.000,00 (Dua ratus tiga puluh empat juta tujuh ratus ribu rupiah).
- (2) Penetapan Besaran Belanja Bagi Hasil Pajak Daerah di Kabupaten Kebumen Tahun Anggaran 2012 yang diterimakan masing-masing desa berdasarkan perhitungan prosentase dari jumlah total penerimaan Pajak Daerah yang terdiri dari: Pajak Penerangan Jalan, Pajak Hotel, Pajak Restoran, Pajak Hiburan, Pajak Parkir, Pajak Reklame, Pajak Air Tanah, Bea Perolehan Hak atas Tanah dan Bangunan dan Pajak Mineral Bukan Logam dan Batuan.
- (3) Penetapan Besaran Belanja Bagi Hasil Retribusi Daerah di Kabupaten Kebumen Tahun Anggaran 2012 yang diterimakan masing-masing desa berdasarkan perhitungan prosentase dari jumlah total penerimaan Retribusi Daerah yang terdiri dari: Retribusi Jasa Umum, Retribusi Jasa Usaha, dan Retribusi Perizinan Tertentu.

Pasal 4

- (1) Rumus Penetapan Bagi Hasil Pajak Daerah adalah sebagai berikut :

Pajak Desa i = Total Pajak Desa i x % Pagu

Keterangan :

Pajak Desa i : Bagi Hasil Pajak Daerah untuk Desa i

Total Pajak Desa i : Total Penerimaan Pajak untuk Desa i

% Pagu : Prosentase Besaran Pagu Dana

Prosentase Besaran Pagu Dana dihitung dari Pagu APBD dibagi total Penerimaan Pajak Desa se-Kabupaten Kebumen dikalikan 100.

$$\text{Rumus : } \frac{\text{Pagu APBD}}{\sum \text{Pajak Desa se-Kab}} \times 100$$

- (2) Rumus Penetapan Bagi Hasil Retribusi Daerah adalah sebagai berikut :
Retribusi Desa i = Total Retribusi Desa i x % Pagu

Keterangan :

Retribusi Desa i : Bagi Hasil Pajak Daerah untuk Desa i

Total Pajak Desa i : Total Penerimaan Pajak untuk Desa i

% Pagu : Prosentase Besaran Pagu Dana

Prosentase Besaran Pagu Dana dihitung dari Pagu APBD dibagi total Penerimaan Retribusi Desa se-Kabupaten Kebumen dikalikan 100.

$$\text{Rumus : } \frac{\text{Pagu APBD}}{\sum \text{Retribusi Desa se-Kab}} \times 100$$

Pasal 5

Berdasarkan Pasal 3 dan Pasal 4, maka Besaran Belanja Bagi Hasil Pajak Daerah dan Retribusi Daerah untuk Desa di Kabupaten Kebumen Tahun Anggaran 2012 adalah sebagaimana tersebut dalam Lampiran I dan Lampiran II yang merupakan bagian tidak terpisahkan dari Peraturan Bupati ini.



BAB III
TATA CARA PENCAIRAN, PENGGUNAAN, DAN PERTANGGUNGJAWABAN

Bagian Kesatu
Tata Cara Pencairan

Pasal 6

- (1) Persyaratan untuk mendapatkan Belanja Bagi Hasil Pajak Daerah dan Retribusi Daerah untuk Desa di Kabupaten Kebumen Tahun Anggaran 2012 adalah Pemerintah Desa harus telah menyusun RPJM Desa, RKP Desa, APB Desa dan APB Desa Perubahan tahun berjalan.
- (2) Kepala Desa melalui Camat mengajukan permohonan pencairan Belanja Bagi Hasil Pajak Daerah dan Retribusi Daerah untuk Desa di Kabupaten Kebumen Tahun Anggaran 2012 kepada Bupati Kebumen cq. Kepala Bapermades dengan dilampiri :
 - a. DPA Perubahan yang bersumber dari Belanja Bagi Hasil Pajak Daerah dan Retribusi Daerah untuk Desa di Kabupaten Kebumen Tahun Anggaran 2012;
 - b. kuitansi penerimaan Belanja Bagi Hasil Pajak Daerah dan kuitansi penerimaan Belanja Bagi Hasil Retribusi Daerah untuk Desa di Kabupaten Kebumen Tahun Anggaran 2012 yang ditandatangani Kepala Desa bermaterai cukup; dan
 - c. fotokopi Nomor Rekening Kas Desa di Bank Perkreditan Rakyat/Badan Kredit Kecamatan atas nama Pemerintah Desa.
- (3) Apabila Kepala Desa berhalangan sehingga tidak dapat menjalankan tugas dan kewajibannya, maka untuk pengajuan permohonan pencairan Belanja Bagi Hasil Pajak Daerah dan Retribusi Daerah dilakukan oleh Sekretaris Desa atau Penjabat Kepala Desa sesuai peraturan perundang-undangan yang berlaku.
- (4) Bapermades menginventarisir permohonan pencairan Belanja Bagi Hasil Pajak Daerah dan Retribusi Daerah untuk Desa di Kabupaten Kebumen Tahun Anggaran 2012 dan selanjutnya mengajukan Surat Permintaan Pembayaran kepada Kepala DPPKAD selaku Pengguna Anggaran Satuan Kerja Pengelolaan Keuangan Daerah.
- (5) Bendahara Pengeluaran Bantuan dan Pembiayaan pada Satuan Kerja Pengelolaan Keuangan Daerah membuat Surat Permintaan Pembayaran.
- (6) Berdasarkan Surat Permintaan Pembayaran sebagaimana dimaksud pada ayat (5), Kepala DPPKAD selaku Pengguna Anggaran Satuan Kerja Pengelolaan Keuangan Daerah menerbitkan Surat Perintah Membayar untuk disampaikan kepada Bendahara Umum Daerah/Kuasa Bendahara Umum Daerah pada DPPKAD.
- (7) Berdasarkan Surat Perintah Membayar yang benar, sah dan lengkap, Bendahara Umum Daerah/Kuasa Bendahara Umum Daerah pada DPPKAD menerbitkan Surat Perintah Pencairan Dana.
- (8) Bendahara Umum Daerah/Kuasa Bendahara Umum Daerah memerintahkan bank persepsi dalam hal ini Bank Jateng Cabang Kebumen untuk mentransfer ke rekening Kas Desa di Bank Perkreditan Rakyat/Badan Kredit Kecamatan.
- (9) Pencairan Belanja Bagi Hasil Pajak Daerah dan Retribusi Daerah untuk desa di Kabupaten Kebumen Tahun Anggaran 2012 pada Bank Perkreditan Rakyat Badan Kredit Kecamatan/Badan Kredit Kecamatan setempat.
- (10) Setelah Belanja Bagi Hasil Pajak Daerah dan Retribusi Daerah masuk rekening desa, Bendahara Desa mengajukan pencairan dana sesuai rencana kegiatan yang telah dituangkan dalam DPA Perubahan dengan surat pengantar dari Kepala Desa setelah ada rekomendasi dari Camat.



Bagian Kedua
Penggunaan
Pasal 7

Penggunaan Belanja Bagi Hasil Pajak Daerah dan Retribusi Daerah untuk Desa di Kabupaten Kebumen Tahun Anggaran 2012 adalah untuk menunjang kegiatan peningkatan penyelenggaraan Pemerintahan Desa dan atau kegiatan pemberdayaan masyarakat dengan prioritas mengurangi angka kemiskinan.

Pasal 8

- (1) Untuk melaksanakan kegiatan yang bersumber dari Belanja Bagi Hasil Pajak Daerah dan Retribusi Daerah untuk Desa di Kabupaten Kebumen Tahun Anggaran 2012 direncanakan, dilaksanakan, dan diawasi sendiri oleh Pemerintah Desa sesuai ketentuan yang berlaku.
- (2) Kegiatan yang bersumber dari Belanja Bagi Hasil sebagaimana dimaksud pada ayat (1) dilaksanakan oleh Pelaksana Kegiatan/Tim Pelaksana Kegiatan Desa yang dibentuk berdasarkan Musyawarah Desa dan ditetapkan dengan Keputusan Kepala Desa.

Bagian Ketiga
Pertanggungjawaban
Pasal 9

- (1) Pertanggungjawaban Belanja Bagi Hasil Pajak Daerah dan Retribusi Daerah untuk Desa terintegrasi dengan pertanggungjawaban APB Desa.
- (2) Dana Bagi Hasil Pajak Daerah dan Retribusi Daerah yang diterima oleh Desa digunakan untuk membiayai kegiatan sebagaimana dimaksud dalam Pasal 7, sesuai dengan APBDesa Perubahan dan DPA Perubahan yang telah disusun.
- (3) Belanja Bagi Hasil Pajak Daerah dan Retribusi Daerah Tahun Anggaran 2012, pertanggungjawabannya dibuat sebesar DPA Perubahan.
- (4) Sisa dana Bagi Hasil Pajak Daerah dan Retribusi Daerah yang belum dibelanjakan dilaporkan dalam Pertanggungjawaban APBDesa Tahun 2012 dan menjadi Sisa Lebih Perhitungan Anggaran.
- (5) Terhadap sisa dana sebagaimana dimaksud pada ayat (4) maka laporannya harus dilengkapi dengan Berita Acara dan bukti rekening sejumlah dana yang belum dipergunakan.
- (6) Sisa dana sebagaimana dimaksud pada ayat (4) dianggarkan kembali untuk kegiatan sebagaimana dimaksud dalam Pasal 7 dalam APBDesa Tahun Anggaran 2013.
- (7) Pelaksana Kegiatan/Tim Pelaksana Kegiatan harus membuat laporan pelaksanaan pekerjaan dan keuangan kepada Bupati melalui Camat.
- (8) Camat menerima, memverifikasi dan membuat rekapitulasi seluruh laporan tingkat desa di wilayahnya dilampiri laporan dari tingkat desa untuk disampaikan kepada Bupati Kebumen Cq. Kepala Bapermades paling lambat tanggal 31 Desember 2012

BAB IV
PEMBINAAN DAN PENGAWASAN

Bagian Kesatu
Pembinaan
Pasal 10

- (1) Bapermades melaksanakan fasilitasi, pembinaan dan monitoring terhadap pencairan, penggunaan dan pertanggungjawaban Belanja Bagi Hasil Pajak Daerah dan Retribusi Daerah.
- (2) Fasilitasi, pembinaan dan monitoring sebagaimana dimaksud pada ayat (1) dilaporkan kepada Bupati Kebumen.



- (3) Camat bertanggungjawab atas pembinaan administrasi dan fisik terhadap pelaksanaan Belanja Bagi Hasil Pajak Daerah dan Retribusi Daerah untuk Desa di wilayah kecamatan.
- (4) Camat merekomendasikan pencairan Belanja Bagi Hasil Pajak Daerah dan Retribusi Daerah untuk Desa di Kabupaten Kebumen setelah mengadakan verifikasi administrasi terhadap kelengkapan persyaratan permohonan pencairan bantuan.

Bagian Kedua
Pengawasan
Pasal 11

Pengawasan terhadap pelaksanaan Belanja Bagi Hasil Pajak Daerah dan Retribusi Daerah untuk Desa di Kabupaten Kebumen Tahun Anggaran 2012 meliputi:

- a. pengawasan dilakukan oleh Kepala Desa selaku pemegang kekuasaan pengelolaan keuangan desa dalam rangka meningkatkan kinerja dan akuntabilitas Pelaksana Teknis Pengelolaan Keuangan Desa dan Tim Pelaksana Kegiatan.
- b. pengawasan oleh masyarakat dan Badan Permusyawaratan Desa dalam rangka meningkatkan kinerja Pemerintah Desa dan transparansi; dan
- c. pengawasan fungsional dilakukan oleh Inspektorat Daerah sesuai peraturan perundang-undangan.

BAB V
PENUTUP
Pasal 12

Peraturan Bupati ini mulai berlaku pada tanggal diundangkan.

Agar setiap orang mengetahuinya, memerintahkan pengundangan Peraturan Bupati ini dengan penempatannya dalam Berita Daerah Kabupaten Kebumen.

Ditetapkan di Kebumen
pada tanggal 9 Oktober 2012

BUPATI KEBUMEN,
ttd.

BUYAR WINARSO

Diundangkan di Kebumen
pada tanggal 9 Oktober 2012
SEKRETARIS DAERAH
KABUPATEN KEBUMEN,

ttd.

ADI PANDOYO

BERITA DAERAH KABUPATEN KEBUMEN TAHUN 2012 NOMOR 42

Salinan sesuai dengan aslinya
KEPALA BAGIAN HUKUM
SETDA KABUPATEN KEBUMEN,
ttd.

AMIN RAHMANURRASJID, S.H., M.H.

Pembina


NIP. 19720723 199803 1 006





LAMPIRAN I
PERATURAN BUPATI KEBUMEN
NOMOR 42 TAHUN 2012
TENTANG
BELANJA BAGI HASIL PAJAK DAERAH DAN RETRIBUSI DAERAH
UNTUK DESA DI KABUPATEN KEBUMEN
TAHUN ANGGARAN 2012


BESARAN BAGI HASIL PAJAK DAERAH
DI KABUPATEN KEBUMEN TAHUN ANGGARAN 2012

NO.	KECAMATAN/ DESA	PAJAK PENERANGAN JALAN	PAJAK HOTEL	PAJAK RESTORAN	PAJAK HIBURAN	PAJAK PARKIR	PAJAK REKLAME	PAJAK AIR TANAH	PAJAK BPHTB	PAJAK MINERAL BUKAN LOGAM DAN BATUAN	TOTAL	PERSEN TASE (%)	PENERIMAAN MASING-MASING DESA
1	2	3	4	5	6	7	8			9	10	11	12
I. KECAMATAN AYAH													
1	Argopeni	26,639,042	-	1,999,630	124,089	-	874,755	111,770	5,084,033	-	34,833,319	10.61	3,695,270
2	Karangduwur	26,639,042	-	1,999,630	124,089	-	874,755	111,770	5,084,033	-	34,833,319	10.61	3,695,270
3	Srati	26,639,042	-	1,999,630	124,089	-	874,755	111,770	5,084,033	-	34,833,319	10.61	3,695,270
4	Pasir	26,639,042	-	1,999,630	124,089	-	874,755	111,770	5,084,033	-	34,833,319	10.61	3,695,270
5	Jintung	26,639,042	-	1,999,630	124,089	-	874,755	111,770	5,084,033	-	34,833,319	10.61	3,695,270
6	Banjarharjo	26,639,042	-	1,999,630	124,089	-	874,755	111,770	5,084,033	-	34,833,319	10.61	3,695,270
7	Argosari	26,639,042	-	1,999,630	124,089	-	874,755	111,770	5,084,033	-	34,833,319	10.61	3,695,270
8	Watukelir	26,639,042	-	1,999,630	124,089	-	874,755	111,770	5,084,033	-	34,833,319	10.61	3,695,270
9	Kalibangkang	26,639,042	-	1,999,630	124,089	-	874,755	111,770	5,084,033	-	34,833,319	10.61	3,695,270
10	Tlogosari	26,639,042	-	1,999,630	124,089	-	874,755	111,770	5,084,033	-	34,833,319	10.61	3,695,270
11	Kalipoh	26,639,042	-	1,999,630	124,089	-	874,755	111,770	5,084,033	-	34,833,319	10.61	3,695,270
12	Ayah	26,639,042	-	2,359,630	124,089	-	874,755	111,770	5,084,033	-	35,193,319	10.61	3,733,465
13	Candirenggo	26,639,042	-	1,999,630	124,089	-	874,755	111,770	5,084,033	-	34,833,319	10.61	3,695,270
14	Mangunweni	26,639,042	-	1,999,630	124,089	-	874,755	111,770	5,084,033	60,501,504	95,334,823	10.61	10,113,533
15	Jatijajar	26,639,042	900,000	1,999,630	124,089	-	874,755	111,770	5,084,033	-	35,733,319	10.61	3,790,746
16	Demangsari	26,639,042	-	2,494,630	124,089	-	874,755	111,770	5,084,033	-	35,328,319	10.61	3,747,781
17	Bulurejo	26,639,042	-	1,999,630	124,089	-	874,755	111,770	5,084,033	-	34,833,319	10.61	3,695,270
18	Kedungweru	26,639,042	-	1,999,630	124,089	-	874,755	111,770	5,084,033	-	34,833,319	10.61	3,695,270
Jumlah		479,502,756	900,000	36,848,340	2,233,602	-	15,745,590	2,011,860	91,512,594	60,501,504	689,256,246		73,119,305
II. KECAMATAN BUAYAN													
1	Karangbolong	26,639,042	-	1,999,630	124,089	-	874,755	111,770	5,084,033	-	34,833,319	10.61	3,695,270
2	Jladri	26,639,042	-	1,999,630	124,089	-	874,755	111,770	5,084,033	56,125,171	90,958,490	10.61	9,649,277
3	Adiwarno	26,639,042	-	1,999,630	124,089	-	874,755	111,770	5,084,033	-	34,833,319	10.61	3,695,270
4	Rangkah	26,639,042	-	1,999,630	124,089	-	874,755	111,770	5,084,033	-	34,833,319	10.61	3,695,270
5	G e b l u g	26,639,042	-	1,999,630	124,089	-	874,755	111,770	5,084,033	-	34,833,319	10.61	3,695,270
6	Wonodadi	26,639,042	-	1,999,630	124,089	-	874,755	111,770	5,084,033	-	34,833,319	10.61	3,695,270
7	Pakuran	26,639,042	-	1,999,630	124,089	-	874,755	111,770	5,084,033	-	34,833,319	10.61	3,695,270
8	Rogodadi	26,639,042	-	1,999,630	124,089	-	874,755	111,770	5,084,033	76,425,171	111,258,490	10.61	11,802,785
9	B u a y a n	26,639,042	-	1,999,630	124,089	-	874,755	111,770	5,084,033	-	34,833,319	10.61	3,695,270
10	Sikayu	26,639,042	-	1,999,630	124,089	-	874,755	111,770	5,084,033	-	34,833,319	10.61	3,695,270
11	Karangsari	26,639,042	-	1,999,630	124,089	-	874,755	111,770	5,084,033	-	34,833,319	10.61	3,695,270
12	Rogodono	26,639,042	-	1,999,630	124,089	-	874,755	111,770	5,084,033	-	34,833,319	10.61	3,695,270
13	Mergosono	26,639,042	-	1,999,630	124,089	-	874,755	111,770	5,084,033	-	34,833,319	10.61	3,695,270
14	Semampir	26,639,042	-	1,999,630	124,089	-	874,755	111,770	5,084,033	-	34,833,319	10.61	3,695,270
15	Banyumudal	26,639,042	-	1,999,630	124,089	-	874,755	111,770	5,084,033	35,825,171	70,658,490	10.61	7,495,760
16	Nogoraji	26,639,042	-	1,999,630	124,089	-	874,755	111,770	5,084,033	-	34,833,319	10.61	3,695,270
17	Purbowangi	26,639,042	-	6,319,630	124,089	360,000	874,755	111,770	5,084,033	-	39,513,319	10.61	4,191,745
18	Jatiroto	26,639,042	-	1,999,630	124,089	-	874,755	111,770	5,084,033	-	34,833,319	10.61	3,695,270

NO.	KECAMATAN/ DESA	PAJAK	PAJAK	PAJAK	PAJAK	PAJAK	 TANAH	PAJAK	PAJAK MINERAL	TOTAL	PERSEN TASE (%)	PENERIMAAN MASIING-MASIING DESA	
		JALAN	HOTEL	RESTORAN	HIBURAN	PARKIR		REKLAME	BPHTB				BUKAN LOGAM DAN BATUAN
1	2	3	4	5	6	7	8		9	10	11	12	
19	Jogomulyo	26,639,042	-	1,999,630	124,089	-	874,755	111,770	5,084,033	-	34,833,319	10.61	3,695,270
20	Tugu	26,639,042	-	1,999,630	124,089	-	874,755	111,770	5,084,033	-	34,833,319	10.61	3,695,270
Jumlah		532,780,840	-	44,312,600	2,481,780	360,000	17,495,100	2,235,400	101,680,660	168,375,513	869,721,893		92,263,887
III. KECAMATAN PURING													
1	Tambakmulyo	26,639,042	-	1,999,630	124,089	-	874,755	111,770	5,084,033	-	34,833,319	10.61	3,695,270
2	Surorejan	26,639,042	-	1,999,630	124,089	-	874,755	111,770	5,084,033	-	34,833,319	10.61	3,695,270
3	Waluyorejo	26,639,042	-	1,999,630	124,089	-	874,755	111,770	5,084,033	-	34,833,319	10.61	3,695,270
4	Sidoharjo	26,639,042	-	1,999,630	124,089	-	874,755	111,770	5,084,033	-	34,833,319	10.61	3,695,270
5	Puliharjo	26,639,042	-	1,999,630	124,089	-	874,755	111,770	5,084,033	-	34,833,319	10.61	3,695,270
6	Purwosari	26,639,042	-	1,999,630	124,089	-	874,755	111,770	5,084,033	-	34,833,319	10.61	3,695,270
7	Krandegan	26,639,042	-	1,999,630	124,089	-	874,755	111,770	5,084,033	-	34,833,319	10.61	3,695,270
8	Kaleng	26,639,042	-	1,999,630	124,089	-	874,755	111,770	5,084,033	-	34,833,319	10.61	3,695,270
9	Tukinggedong	26,639,042	-	1,999,630	124,089	-	874,755	111,770	5,084,033	-	34,833,319	10.61	3,695,270
10	Purwoharjo	26,639,042	-	1,999,630	124,089	-	874,755	111,770	5,084,033	-	34,833,319	10.61	3,695,270
11	Sitiadi	26,639,042	-	1,999,630	124,089	-	874,755	111,770	5,084,033	-	34,833,319	10.61	3,695,270
12	Banjareja	26,639,042	-	1,999,630	124,089	-	874,755	111,770	5,084,033	-	34,833,319	10.61	3,695,270
13	Pesuruhan	26,639,042	-	1,999,630	124,089	-	874,755	111,770	5,084,033	-	34,833,319	10.61	3,695,270
14	Weton Kulon	26,639,042	-	1,999,630	124,089	-	874,755	111,770	5,084,033	-	34,833,319	10.61	3,695,270
15	Weton wetan	26,639,042	-	1,999,630	124,089	-	874,755	111,770	5,084,033	-	34,833,319	10.61	3,695,270
16	Kedalemankulon	26,639,042	-	1,999,630	124,089	-	874,755	111,770	5,084,033	-	34,833,319	10.61	3,695,270
17	Kedalemanwetan	26,639,042	-	1,999,630	124,089	-	874,755	111,770	5,084,033	-	34,833,319	10.61	3,695,270
18	Srusuhjuritengah	26,639,042	-	1,999,630	124,089	-	874,755	111,770	5,084,033	-	34,833,319	10.61	3,695,270
19	Sidodadi	26,639,042	-	1,999,630	124,089	-	874,755	111,770	5,084,033	-	34,833,319	10.61	3,695,270
20	Sidobunder	26,639,042	-	1,999,630	124,089	-	874,755	111,770	5,084,033	-	34,833,319	10.61	3,695,270
21	Madureja	26,639,042	-	1,999,630	124,089	-	874,755	111,770	5,084,033	-	34,833,319	10.61	3,695,270
22	Bumireja	26,639,042	-	1,999,630	124,089	-	874,755	111,770	5,084,033	-	34,833,319	10.61	3,695,270
23	Arjowinangun	26,639,042	-	1,999,630	124,089	-	874,755	111,770	5,084,033	-	34,833,319	10.61	3,695,270
Jumlah		612,697,966	-	45,991,490	2,854,047	-	20,119,365	2,570,710	116,932,759	-	801,166,337		84,991,210
IV. KECAMATAN PETANAHAN													
1	Tresnorejo	26,639,042	-	1,999,630	124,089	-	874,755	111,770	5,084,033	-	34,833,319	10.61	3,695,270
2	Grujugan	26,639,042	-	1,999,630	124,089	-	874,755	111,770	5,084,033	-	34,833,319	10.61	3,695,270
3	Nampudadi	26,639,042	-	1,999,630	124,089	-	874,755	111,770	5,084,033	-	34,833,319	10.61	3,695,270
4	Grogolpenatus	26,639,042	-	1,999,630	124,089	-	874,755	111,770	5,084,033	-	34,833,319	10.61	3,695,270
5	Ampelsari	26,639,042	-	1,999,630	124,089	-	874,755	111,770	5,084,033	-	34,833,319	10.61	3,695,270
6	Kritig	26,639,042	-	1,999,630	124,089	-	874,755	111,770	5,084,033	-	34,833,319	10.61	3,695,270
7	Karangduwur	26,639,042	-	1,999,630	124,089	-	874,755	111,770	5,084,033	-	34,833,319	10.61	3,695,270
8	Jatimulyo	26,639,042	-	1,999,630	124,089	-	874,755	111,770	5,084,033	-	34,833,319	10.61	3,695,270
9	Banjarwinangun	26,639,042	-	1,999,630	124,089	-	874,755	111,770	5,084,033	-	34,833,319	10.61	3,695,270
10	Sidomulyo	26,639,042	-	1,999,630	124,089	-	874,755	111,770	5,084,033	-	34,833,319	10.61	3,695,270
11	Podourip	26,639,042	-	1,999,630	124,089	-	874,755	111,770	5,084,033	-	34,833,319	10.61	3,695,270
12	Karanggadung	26,639,042	-	1,999,630	124,089	-	874,755	111,770	5,084,033	-	34,833,319	10.61	3,695,270
13	Petanahan	26,639,042	-	2,329,630	124,089	-	874,755	111,770	5,084,033	-	35,163,319	10.61	3,730,282
14	Kewangunan	26,639,042	-	1,999,630	124,089	-	874,755	111,770	5,084,033	-	34,833,319	10.61	3,695,270
15	Tegalretno	26,639,042	-	1,999,630	124,089	-	874,755	111,770	5,084,033	-	34,833,319	10.61	3,695,270
16	Grogolbeningsari	26,639,042	-	1,999,630	124,089	-	874,755	111,770	5,084,033	-	34,833,319	10.61	3,695,270
17	Kebonsari	26,639,042	-	1,999,630	124,089	-	874,755	111,770	5,084,033	-	34,833,319	10.61	3,695,270
18	Munggu	26,639,042	-	1,999,630	124,089	-	874,755	111,770	5,084,033	-	34,833,319	10.61	3,695,270
19	Tanjungsari	26,639,042	-	1,999,630	124,089	-	874,755	111,770	5,084,033	-	34,833,319	10.61	3,695,270
20	Jogomertan	26,639,042	-	1,999,630	124,089	-	874,755	111,770	5,084,033	-	34,833,319	10.61	3,695,270
21	Karangrejo	26,639,042	-	1,999,630	124,089	-	874,755	111,770	5,084,033	-	34,833,319	10.61	3,695,270

NO.	KECAMATAN/ DESA	PAJAK	PAJAK	PAJAK	PAJAK	PAJAK	 TANAH	PAJAK	PAJAK MINERAL	TOTAL	PERSEN TASE (%)	PENERIMAAN MASING-MASING DESA	
		PENERANGAN JALAN	HOTEL	RESTORAN	HIBURAN	PARKIR		REKLAME	BPHTB				BUKAN LOGAM DAN BATUAN
1	2	3	4	5	6	7	8		9	10	11	12	
	Jumlah	559,419,882	-	42,322,230	2,605,869	-	18,369,855	2,347,170	106,764,693	-	731,829,699		77,635,682
V.	KECAMATAN KLIRONG												
1	Klirong	26,639,042	-	1,999,630	124,089	-	874,755	111,770	5,084,033	-	34,833,319	10.61	3,695,270
2	Klegenrejo	26,639,042	-	1,999,630	124,089	-	874,755	111,770	5,084,033	-	34,833,319	10.61	3,695,270
3	Gebangsari	26,639,042	-	1,999,630	124,089	-	874,755	111,770	5,084,033	-	34,833,319	10.61	3,695,270
4	Jogosimo	26,639,042	-	1,999,630	124,089	-	874,755	111,770	5,084,033	-	34,833,319	10.61	3,695,270
5	Tambakprogaten	26,639,042	-	1,999,630	124,089	-	874,755	111,770	5,084,033	-	34,833,319	10.61	3,695,270
6	Tanggulangin	26,639,042	-	1,999,630	124,089	-	874,755	111,770	5,084,033	29,504,003	64,337,322	10.61	6,825,185
7	Pandanlor	26,639,042	-	1,999,630	124,089	-	874,755	111,770	5,084,033	-	34,833,319	10.61	3,695,270
8	Bendogarap	26,639,042	-	1,999,630	124,089	-	874,755	111,770	5,084,033	-	34,833,319	10.61	3,695,270
9	Klegenwonosari	26,639,042	-	1,999,630	124,089	-	874,755	111,770	5,084,033	-	34,833,319	10.61	3,695,270
10	Kedungsari	26,639,042	-	1,999,630	124,089	-	874,755	111,770	5,084,033	-	34,833,319	10.61	3,695,270
11	Jerukagung	26,639,042	-	1,999,630	124,089	-	874,755	111,770	5,084,033	-	34,833,319	10.61	3,695,270
12	Jatimalang	26,639,042	-	1,999,630	124,089	-	874,755	111,770	5,084,033	-	34,833,319	10.61	3,695,270
13	Ranterejo	26,639,042	-	1,999,630	124,089	-	874,755	111,770	5,084,033	-	34,833,319	10.61	3,695,270
14	Wotbuwono	26,639,042	-	1,999,630	124,089	-	874,755	111,770	5,084,033	-	34,833,319	10.61	3,695,270
15	Kedungwinangun	26,639,042	-	2,549,630	124,089	-	874,755	111,770	5,084,033	-	35,383,319	10.61	3,753,620
16	Podoluhur	26,639,042	-	2,349,630	124,089	-	874,755	111,770	5,084,033	-	35,183,319	10.61	3,732,400
17	Bumiharjo	26,639,042	-	1,999,630	124,089	-	874,755	111,770	5,084,033	-	34,833,319	10.61	3,695,270
18	Kebadongan	26,639,042	-	1,999,630	124,089	-	874,755	111,770	5,084,033	-	34,833,319	10.61	3,695,270
19	Dorowati	26,639,042	-	1,999,630	124,089	960,000	874,755	111,770	5,084,033	-	35,793,319	10.61	3,797,115
20	Gadungrejo	26,639,042	-	1,999,630	124,089	-	874,755	111,770	5,084,033	-	34,833,319	10.61	3,695,270
21	Sitirejo	26,639,042	-	1,999,630	124,089	-	874,755	111,770	5,084,033	-	34,833,319	10.61	3,695,270
22	Kaliwungu	26,639,042	-	1,999,630	124,089	-	874,755	111,770	5,084,033	-	34,833,319	10.61	3,695,270
23	Tambakagung	26,639,042	-	1,999,630	124,089	-	874,755	111,770	5,084,033	-	34,833,319	10.61	3,695,270
24	Karanglonggong	26,639,042	-	1,999,630	124,089	-	874,755	111,770	5,084,033	-	34,833,319	10.61	3,695,270
	Jumlah	639,337,008	-	48,891,120	2,978,136	960,000	20,994,120	2,682,480	122,016,792	29,504,003	867,363,659		92,013,720
VI.	KECAMATAN BULUSPESANTREN												
1	Ayamputih	26,639,042	-	1,999,630	124,089	-	874,755	111,770	5,084,033	-	34,833,319	10.61	3,695,270
2	Setrojenar	26,639,042	-	1,999,630	124,089	-	874,755	111,770	5,084,033	-	34,833,319	10.61	3,695,270
3	Brecong	26,639,042	-	1,999,630	124,089	-	874,755	111,770	5,084,033	-	34,833,319	10.61	3,695,270
4	Banjurpasar	26,639,042	-	1,999,630	124,089	-	874,755	111,770	5,084,033	-	34,833,319	10.61	3,695,270
5	Banjurmukadan	26,639,042	-	1,999,630	124,089	-	874,755	111,770	5,084,033	-	34,833,319	10.61	3,695,270
6	Waluyo	26,639,042	-	1,999,630	124,089	-	874,755	111,770	5,084,033	-	34,833,319	10.61	3,695,270
7	B o c o r	26,639,042	-	1,999,630	124,089	-	874,755	111,770	5,084,033	-	34,833,319	10.61	3,695,270
8	Maduretno	26,639,042	-	1,999,630	124,089	-	874,755	111,770	5,084,033	-	34,833,319	10.61	3,695,270
9	Ambalkumolo	26,639,042	-	1,999,630	124,089	-	874,755	111,770	5,084,033	-	34,833,319	10.61	3,695,270
10	Rantewringin	26,639,042	-	1,999,630	124,089	-	874,755	111,770	5,084,033	-	34,833,319	10.61	3,695,270
11	Tambakrejo	26,639,042	-	1,999,630	124,089	-	874,755	111,770	5,084,033	-	34,833,319	10.61	3,695,270
12	Tanjungsari	26,639,042	-	1,999,630	124,089	-	874,755	111,770	5,084,033	-	34,833,319	10.61	3,695,270
13	Tanjungrejo	26,639,042	-	1,999,630	124,089	-	874,755	111,770	5,084,033	-	34,833,319	10.61	3,695,270
14	Sidomoro	26,639,042	-	1,999,630	124,089	-	874,755	111,770	5,084,033	-	34,833,319	10.61	3,695,270
15	Sangubanyu	26,639,042	-	1,999,630	124,089	-	874,755	111,770	5,084,033	-	34,833,319	10.61	3,695,270
16	Kloposawit	26,639,042	-	1,999,630	124,089	-	874,755	111,770	5,084,033	-	34,833,319	10.61	3,695,270
17	Arjowinangun	26,639,042	-	1,999,630	124,089	-	874,755	111,770	5,084,033	-	34,833,319	10.61	3,695,270
18	Buluspesantren	26,639,042	-	1,999,630	124,089	-	874,755	111,770	5,084,033	-	34,833,319	10.61	3,695,270
19	Indrosari	26,639,042	-	1,999,630	124,089	-	874,755	111,770	5,084,033	-	34,833,319	10.61	3,695,270
20	Ampih	26,639,042	-	1,999,630	124,089	-	874,755	111,770	5,084,033	-	34,833,319	10.61	3,695,270
21	Jogopaten	26,639,042	-	1,999,630	124,089	-	874,755	111,770	5,084,033	-	34,833,319	10.61	3,695,270
	Jumlah	559,419,882	-	41,992,230	2,605,869	-	18,369,855	2,347,170	106,764,693	-	731,499,699		77,600,670

NO.	KECAMATAN/ DESA	PAJAK	PAJAK	PAJAK	PAJAK	PAJAK	 TANAH	PAJAK	PAJAK MINERAL	TOTAL	PERSEN TASE (%)	PENERIMAAN MASING-MASING DESA	
		JALAN	HOTEL	RESTORAN	HIBURAN	PARKIR		REKLAME	BPHTB				BUKAN LOGAM DAN BATUAN
1	2	3	4	5	6	7	8		9	10	11	12	
VII.	KECAMATAN AMBAL												
1	Entak	26,639,042	-	1,999,630	124,089	-	874,755	111,770	5,084,033	-	34,833,319	10.61	3,695,270
2	Plempukan Kembaran	26,639,042	-	1,999,630	124,089	-	874,755	111,770	5,084,033	-	34,833,319	10.61	3,695,270
3	Kenoyojayan	26,639,042	-	1,999,630	124,089	-	874,755	111,770	5,084,033	-	34,833,319	10.61	3,695,270
4	Ambalresmi	26,639,042	-	1,999,630	124,089	-	874,755	111,770	5,084,033	-	34,833,319	10.61	3,695,270
5	Kaibon Petangkuran	26,639,042	-	1,999,630	124,089	-	874,755	111,770	5,084,033	-	34,833,319	10.61	3,695,270
6	Kaibon	26,639,042	-	1,999,630	124,089	-	874,755	111,770	5,084,033	-	34,833,319	10.61	3,695,270
7	Sumberjati	26,639,042	-	1,999,630	124,089	-	874,755	111,770	5,084,033	-	34,833,319	10.61	3,695,270
8	Blengorwetan	26,639,042	-	1,999,630	124,089	-	874,755	111,770	5,084,033	-	34,833,319	10.61	3,695,270
9	Blengorkulon	26,639,042	-	1,999,630	124,089	-	874,755	111,770	5,084,033	-	34,833,319	10.61	3,695,270
10	Benerwetan	26,639,042	-	1,999,630	124,089	-	874,755	111,770	5,084,033	-	34,833,319	10.61	3,695,270
11	Benerkulon	26,639,042	-	1,999,630	124,089	-	874,755	111,770	5,084,033	-	34,833,319	10.61	3,695,270
12	Ambalkliwonan	26,639,042	-	1,999,630	124,089	-	874,755	111,770	5,084,033	-	34,833,319	10.61	3,695,270
13	Pasarsenen	26,639,042	-	1,999,630	124,089	-	874,755	111,770	5,084,033	-	34,833,319	10.61	3,695,270
14	Pucangan	26,639,042	-	1,999,630	124,089	-	874,755	111,770	5,084,033	-	34,833,319	10.61	3,695,270
15	Ambalkebrek	26,639,042	-	1,999,630	124,089	-	874,755	111,770	5,084,033	-	34,833,319	10.61	3,695,270
16	Gondanglegi	26,639,042	-	1,999,630	124,089	-	874,755	111,770	5,084,033	-	34,833,319	10.61	3,695,270
17	Banjarsari	26,639,042	-	1,999,630	124,089	-	874,755	111,770	5,084,033	-	34,833,319	10.61	3,695,270
18	L a j e r	26,639,042	-	1,999,630	124,089	-	874,755	111,770	5,084,033	-	34,833,319	10.61	3,695,270
19	Singosari	26,639,042	-	1,999,630	124,089	-	874,755	111,770	5,084,033	-	34,833,319	10.61	3,695,270
20	Sidoluhur	26,639,042	-	1,999,630	124,089	-	874,755	111,770	5,084,033	-	34,833,319	10.61	3,695,270
21	Simungrejo	26,639,042	-	1,999,630	124,089	-	874,755	111,770	5,084,033	-	34,833,319	10.61	3,695,270
22	Ambarwinangun	26,639,042	-	1,999,630	124,089	-	874,755	111,770	5,084,033	-	34,833,319	10.61	3,695,270
23	P e n e k e t	26,639,042	-	1,999,630	124,089	-	874,755	111,770	5,084,033	-	34,833,319	10.61	3,695,270
24	Sidorejo	26,639,042	-	1,999,630	124,089	-	874,755	111,770	5,084,033	-	34,833,319	10.61	3,695,270
25	Sidomulyo	26,639,042	-	1,999,630	124,089	-	874,755	111,770	5,084,033	-	34,833,319	10.61	3,695,270
26	Sidomukti	26,639,042	-	1,999,630	124,089	-	874,755	111,770	5,084,033	-	34,833,319	10.61	3,695,270
27	Prasutan	26,639,042	-	1,999,630	124,089	-	874,755	111,770	5,084,033	-	34,833,319	10.61	3,695,270
28	Kradenan	26,639,042	-	1,999,630	124,089	-	874,755	111,770	5,084,033	-	34,833,319	10.61	3,695,270
29	Pagedangan	26,639,042	-	1,999,630	124,089	145,000	874,755	111,770	5,084,033	-	34,978,319	10.61	3,710,660
30	Surobayan	26,639,042	-	1,999,630	124,089	-	874,755	111,770	5,084,033	-	34,833,319	10.61	3,695,270
31	Dukuh Rejosari	26,639,042	-	1,999,630	124,089	-	874,755	111,770	5,084,033	-	34,833,319	10.61	3,695,270
32	Kembangawit	26,639,042	-	2,099,630	124,089	-	874,755	111,770	5,084,033	-	34,933,319	10.61	3,705,880
	Jumlah	852,449,344	-	64,088,160	3,970,848	145,000	27,992,160	3,576,640	162,689,056	-	1,114,911,208		118,274,640
VIII.	KECAMATAN MIRIT												
1	Krubungan	26,639,042	-	1,999,630	124,089	-	874,755	111,770	5,084,033	-	34,833,319	10.61	3,695,270
2	Ngabean	26,639,042	-	1,999,630	124,089	-	874,755	111,770	5,084,033	-	34,833,319	10.61	3,695,270
3	Winong	26,639,042	-	1,999,630	124,089	-	874,755	111,770	5,084,033	-	34,833,319	10.61	3,695,270
4	Tlogopragoto	26,639,042	-	1,999,630	124,089	-	874,755	111,770	5,084,033	-	34,833,319	10.61	3,695,270
5	Wergonayan	26,639,042	-	1,999,630	124,089	-	874,755	111,770	5,084,033	-	34,833,319	10.61	3,695,270
6	Miritpetikusan	26,639,042	-	1,999,630	124,089	-	874,755	111,770	5,084,033	-	34,833,319	10.61	3,695,270
7	Karanggede	26,639,042	-	1,999,630	124,089	-	874,755	111,770	5,084,033	-	34,833,319	10.61	3,695,270
8	Mangunranan	26,639,042	-	1,999,630	124,089	-	874,755	111,770	5,084,033	-	34,833,319	10.61	3,695,270
9	Pekutan	26,639,042	-	1,999,630	124,089	-	874,755	111,770	5,084,033	-	34,833,319	10.61	3,695,270
10	Mirit	26,639,042	-	1,999,630	124,089	-	874,755	111,770	5,084,033	-	34,833,319	10.61	3,695,270
11	Sitibentar	26,639,042	-	1,999,630	124,089	-	874,755	111,770	5,084,033	-	34,833,319	10.61	3,695,270
12	Tlogodepok	26,639,042	-	1,999,630	124,089	-	874,755	111,770	5,084,033	-	34,833,319	10.61	3,695,270
13	Sarwogadung	26,639,042	-	1,999,630	124,089	-	874,755	111,770	5,084,033	-	34,833,319	10.61	3,695,270
14	Wiromartan	26,639,042	-	1,999,630	124,089	-	874,755	111,770	5,084,033	-	34,833,319	10.61	3,695,270
15	Wirogaten	26,639,042	-	1,999,630	124,089	-	874,755	111,770	5,084,033	-	34,833,319	10.61	3,695,270


NO.	KECAMATAN/ DESA	PAJAK	PAJAK	PAJAK	PAJAK	PAJAK	 TANAH	PAJAK	PAJAK MINERAL	TOTAL	PERSEN TASE (%)	PENERIMAAN MASING-MASING DESA	
		PENERANGAN JALAN	HOTEL	RESTORAN	HIBURAN	PARKIR		REKLAME	BPHTB				BUKAN LOGAM DAN BATUAN
1	2	3	4	5	6	7	8		9	10	11	12	
16	Patukrejomulyo	26,639,042	-	1,999,630	124,089	-	874,755	111,770	5,084,033	-	34,833,319	10.61	3,695,270
17	Patukgawemulyo	26,639,042	-	1,999,630	124,089	-	874,755	111,770	5,084,033	-	34,833,319	10.61	3,695,270
18	Selotumpeng	26,639,042	-	1,999,630	124,089	-	874,755	111,770	5,084,033	-	34,833,319	10.61	3,695,270
19	Singoyudan	26,639,042	-	1,999,630	124,089	-	874,755	111,770	5,084,033	-	34,833,319	10.61	3,695,270
20	Lembupurwo	26,639,042	-	1,999,630	124,089	-	874,755	111,770	5,084,033	-	34,833,319	10.61	3,695,270
21	Rowo	26,639,042	-	1,999,630	124,089	-	874,755	111,770	5,084,033	-	34,833,319	10.61	3,695,270
22	Kertodeso	26,639,042	-	1,999,630	124,089	-	874,755	111,770	5,084,033	-	34,833,319	10.61	3,695,270
Jumlah		586,058,924	-	43,991,860	2,729,958	-	19,244,610	2,458,940	111,848,726	-	766,333,018		81,295,940


IX. KECAMATAN BONOROWO													
1	Sirnoboyo	26,639,042	-	1,999,630	124,089	-	874,755	111,770	5,084,033	-	34,833,319	10.61	3,695,270
2	Bonorowo	26,639,042	-	1,999,630	124,089	-	874,755	111,770	5,084,033	-	34,833,319	10.61	3,695,270
3	Tlogorejo	26,639,042	-	1,999,630	124,089	-	874,755	111,770	5,084,033	-	34,833,319	10.61	3,695,270
4	Rowosari	26,639,042	-	1,999,630	124,089	-	874,755	111,770	5,084,033	-	34,833,319	10.61	3,695,270
5	Patukrejo	26,639,042	-	1,999,630	124,089	-	874,755	111,770	5,084,033	-	34,833,319	10.61	3,695,270
6	Ngasinan	26,639,042	-	1,999,630	124,089	-	874,755	111,770	5,084,033	-	34,833,319	10.61	3,695,270
7	Pujodadi	26,639,042	-	1,999,630	124,089	-	874,755	111,770	5,084,033	-	34,833,319	10.61	3,695,270
8	Balorejo	26,639,042	-	1,999,630	124,089	-	874,755	111,770	5,084,033	-	34,833,319	10.61	3,695,270
9	Bonjok Kidul	26,639,042	-	1,999,630	124,089	-	874,755	111,770	5,084,033	-	34,833,319	10.61	3,695,270
10	Bonjok Lor	26,639,042	-	1,999,630	124,089	-	874,755	111,770	5,084,033	-	34,833,319	10.61	3,695,270
11	Mrentul	26,639,042	-	1,999,630	124,089	-	874,755	111,770	5,084,033	-	34,833,319	10.61	3,695,270
Jumlah		293,029,462	-	21,995,930	1,364,979	-	9,622,305	1,229,470	55,924,363	-	383,166,509		40,647,970


X. KECAMATAN PREMBUN													
1	Tersobo	26,639,042	-	1,999,630	124,089	-	874,755	111,770	5,084,033	-	34,833,319	10.61	3,695,270
2	Prembun	26,639,042	-	2,824,630	124,089	780,000	874,755	111,770	5,084,033	-	36,438,319	10.61	3,865,540
3	Kabekelan	26,639,042	-	2,604,630	124,089	-	874,755	111,770	5,084,033	-	35,438,319	10.61	3,759,455
4	Tunggalroso	26,639,042	-	1,999,630	124,089	-	874,755	111,770	5,084,033	-	34,833,319	10.61	3,695,270
5	Kedungwaru	26,639,042	-	1,999,630	124,089	-	874,755	111,770	5,084,033	-	34,833,319	10.61	3,695,270
6	B a g u n g	26,639,042	-	1,999,630	124,089	-	874,755	111,770	5,084,033	-	34,833,319	10.61	3,695,270
7	Sembirkadipaten	26,639,042	-	1,999,630	124,089	-	874,755	111,770	5,084,033	-	34,833,319	10.61	3,695,270
8	Sidogede	26,639,042	-	1,999,630	124,089	-	874,755	111,770	5,084,033	-	34,833,319	10.61	3,695,270
9	Kedungbulus	26,639,042	-	1,999,630	124,089	-	874,755	111,770	5,084,033	-	34,833,319	10.61	3,695,270
10	Mulyosri	26,639,042	-	1,999,630	124,089	-	874,755	111,770	5,084,033	-	34,833,319	10.61	3,695,270
11	Pesuningan	26,639,042	-	1,999,630	124,089	-	874,755	111,770	5,084,033	-	34,833,319	10.61	3,695,270
12	Kabuaran	26,639,042	-	1,999,630	124,089	-	874,755	111,770	5,084,033	-	34,833,319	10.61	3,695,270
13	Pecarikan	26,639,042	-	1,999,630	124,089	-	874,755	111,770	5,084,033	-	34,833,319	10.61	3,695,270
Jumlah		346,307,546	-	27,425,190	1,613,157	780,000	11,371,815	1,453,010	66,092,429	-	455,043,147		48,272,965


XI. KECAMATAN PADURESO													
1	M e r d e n	26,639,042	-	1,999,630	124,089	-	874,755	111,770	5,084,033	-	34,833,319	10.61	3,695,270
2	Kalijering	26,639,042	-	1,999,630	124,089	-	874,755	111,770	5,084,033	-	34,833,319	10.61	3,695,270
3	Padureso	26,639,042	-	2,259,630	124,089	-	874,755	111,770	5,084,033	-	35,093,319	10.61	3,722,855
4	Kaligubug	26,639,042	-	1,999,630	124,089	-	874,755	111,770	5,084,033	-	34,833,319	10.61	3,695,270
5	Sendangdalem	26,639,042	-	1,999,630	124,089	-	874,755	111,770	5,084,033	29,944,000	64,777,319	10.61	6,871,860
6	R a h a y u	26,639,042	-	1,999,630	124,089	-	874,755	111,770	5,084,033	-	34,833,319	10.61	3,695,270
7	Sidototo	26,639,042	-	1,999,630	124,089	-	874,755	111,770	5,084,033	-	34,833,319	10.61	3,695,270
8	Balingasal	26,639,042	-	1,999,630	124,089	-	874,755	111,770	5,084,033	-	34,833,319	10.61	3,695,270
9	Pejengkolan	26,639,042	-	1,999,630	124,089	-	874,755	111,770	5,084,033	-	34,833,319	10.61	3,695,270
Jumlah		239,751,378	-	18,256,670	1,116,801	-	7,872,795	1,005,930	45,756,297	29,944,000	343,703,871		36,461,605


XII. KECAMATAN KUTOWINANGUN												
												15


NO.	KECAMATAN/ DESA	PAJAK	PAJAK	PAJAK	PAJAK	PAJAK	 TANAH	PAJAK	PAJAK MINERAL	TOTAL	PERSEN TASE (%)	PENERIMAAN MASIING-MASIING DESA	
		JALAN	HOTEL	RESTORAN	HIBURAN	PARKIR		REKLAME	BPHTB				BUKAN LOGAM DAN BATUAN
1	2	3	4	5	6	7	8		9	10	11	12	
1	Pekunden	26,639,042	-	1,999,630	124,089	-	874,755	111,770	5,084,033	-	34,833,319	10.61	3,695,270
2	Tanjungmeru	26,639,042	-	1,999,630	124,089	-	874,755	111,770	5,084,033	-	34,833,319	10.61	3,695,270
3	Kuwarisan	26,639,042	-	3,059,630	124,089	-	874,755	111,770	5,084,033	-	35,893,319	10.61	3,807,720
4	Kutowinangun	26,639,042	-	5,959,630	124,089	610,000	874,755	111,770	5,084,033	-	39,403,319	10.61	4,180,075
5	Lundong	26,639,042	-	2,149,630	124,089	-	874,755	111,770	5,084,033	-	34,983,319	10.61	3,711,185
6	Mekarsari	26,639,042	-	1,999,630	124,089	-	874,755	111,770	5,084,033	-	34,833,319	10.61	3,695,270
7	Babadsari	26,639,042	-	1,999,630	124,089	-	874,755	111,770	5,084,033	-	34,833,319	10.61	3,695,270
8	Ungaran	26,639,042	-	2,149,630	124,089	-	874,755	111,770	5,084,033	-	34,983,319	10.61	3,711,185
9	M r i n e n	26,639,042	-	1,999,630	124,089	360,000	874,755	111,770	5,084,033	-	35,193,319	10.61	3,733,460
10	Pejagatan	26,639,042	-	1,999,630	124,089	-	874,755	111,770	5,084,033	-	34,833,319	10.61	3,695,270
11	Triwarno	26,639,042	-	1,999,630	124,089	-	874,755	111,770	5,084,033	-	34,833,319	10.61	3,695,270
12	Korowelang	26,639,042	-	1,999,630	124,089	-	874,755	111,770	5,084,033	-	34,833,319	10.61	3,695,270
13	Jlegiwinangun	26,639,042	-	1,999,630	124,089	-	874,755	111,770	5,084,033	-	34,833,319	10.61	3,695,270
14	L u m b u	26,639,042	-	1,999,630	124,089	-	874,755	111,770	5,084,033	-	34,833,319	10.61	3,695,270
15	Tanjungsari	26,639,042	-	1,999,630	124,089	-	874,755	111,770	5,084,033	-	34,833,319	10.61	3,695,270
16	Kaliputih	26,639,042	-	6,799,630	124,089	-	874,755	111,770	5,084,033	-	39,633,319	10.61	4,204,475
17	Tunjungsoto	26,639,042	-	1,999,630	124,089	-	874,755	111,770	5,084,033	-	34,833,319	10.61	3,695,270
18	Pesalakan	26,639,042	-	1,999,630	124,089	-	874,755	111,770	5,084,033	-	34,833,319	10.61	3,695,270
19	Karangsari	26,639,042	-	1,999,630	124,089	-	874,755	111,770	5,084,033	-	34,833,319	10.61	3,695,270
Jumlah		506,141,798	-	48,112,970	2,357,691	970,000	16,620,345	2,123,630	96,596,627	-	672,923,061		71,386,610
XIII. KECAMATAN ALIAN													
1	Krakal	26,639,042	-	1,999,630	124,089	600,000	874,755	111,770	5,084,033	-	35,433,319	10.61	3,758,920
2	Sawangan	26,639,042	-	1,999,630	124,089	-	874,755	111,770	5,084,033	-	34,833,319	10.61	3,695,270
3	Kalirancang	26,639,042	-	1,999,630	124,089	-	874,755	111,770	5,084,033	-	34,833,319	10.61	3,695,270
4	Seliling	26,639,042	-	1,999,630	124,089	-	874,755	111,770	5,084,033	-	34,833,319	10.61	3,695,270
5	Surotrunan	26,639,042	-	1,999,630	124,089	-	874,755	111,770	5,084,033	-	34,833,319	10.61	3,695,270
6	Bojongsari	26,639,042	-	1,999,630	124,089	-	874,755	111,770	5,084,033	-	34,833,319	10.61	3,695,270
7	Kambang Sari	26,639,042	-	1,999,630	124,089	-	874,755	111,770	5,084,033	-	34,833,319	10.61	3,695,270
8	Karangkebang	26,639,042	-	1,999,630	124,089	-	874,755	111,770	5,084,033	-	34,833,319	10.61	3,695,270
9	Kalijaya	26,639,042	-	1,999,630	124,089	-	874,755	111,770	5,084,033	-	34,833,319	10.61	3,695,270
10	Tanuharjo	26,639,042	-	1,999,630	124,089	-	874,755	111,770	5,084,033	-	34,833,319	10.61	3,695,270
11	Jatimulyo	26,639,042	-	1,999,630	124,089	-	874,755	111,770	5,084,033	-	34,833,319	10.61	3,695,270
12	Karangtanjung	26,639,042	-	1,999,630	124,089	-	874,755	111,770	5,084,033	-	34,833,319	10.61	3,695,270
13	Kemangguan	26,639,042	-	1,999,630	124,089	-	874,755	111,770	5,084,033	18,300,000	53,133,319	10.61	5,636,615
14	Kaliputih	26,639,042	-	1,999,630	124,089	-	874,755	111,770	5,084,033	37,145,690	71,979,009	10.61	7,635,847
15	Wonokromo	26,639,042	-	1,999,630	124,089	-	874,755	111,770	5,084,033	21,744,000	56,577,319	10.61	6,001,970
16	Tlogowulung	26,639,042	-	1,999,630	124,089	-	874,755	111,770	5,084,033	-	34,833,319	10.61	3,695,270
Jumlah		426,224,672	-	31,994,080	1,985,424	600,000	13,996,080	1,788,320	81,344,528	77,189,690	635,122,794		67,376,592
XIV. KECAMATAN PONCOWARNO													
1	Poncowarno	26,639,042	-	1,999,630	124,089	-	874,755	111,770	5,084,033	-	34,833,319	10.61	3,695,270
2	Jatipurus	26,639,042	-	1,999,630	124,089	-	874,755	111,770	5,084,033	-	34,833,319	10.61	3,695,270
3	Lerepkebumen	26,639,042	-	1,999,630	124,089	-	874,755	111,770	5,084,033	-	34,833,319	10.61	3,695,270
4	Blater	26,639,042	-	1,999,630	124,089	-	874,755	111,770	5,084,033	-	34,833,319	10.61	3,695,270
5	Tegalrejo	26,639,042	-	1,999,630	124,089	-	874,755	111,770	5,084,033	-	34,833,319	10.61	3,695,270
6	Jembangan	26,639,042	-	1,999,630	124,089	-	874,755	111,770	5,084,033	-	34,833,319	10.61	3,695,270
7	Karangtengah	26,639,042	-	1,999,630	124,089	-	874,755	111,770	5,084,033	-	34,833,319	10.61	3,695,270
8	Kedungdowo	26,639,042	-	1,999,630	124,089	-	874,755	111,770	5,084,033	-	34,833,319	10.61	3,695,270
9	Kebapangan	26,639,042	-	1,999,630	124,089	-	874,755	111,770	5,084,033	-	34,833,319	10.61	3,695,270
10	Tirtomoyo	26,639,042	-	1,999,630	124,089	-	874,755	111,770	5,084,033	-	34,833,319	10.61	3,695,270
11	Soka	26,639,042	-	1,999,630	124,089	-	874,755	111,770	5,084,033	-	34,833,319	10.61	3,695,270

NO.	KECAMATAN/ DESA	PAJAK	PAJAK	PAJAK	PAJAK	PAJAK	 TANAH	PAJAK	PAJAK MINERAL	TOTAL	PERSEN TASE (%)	PENERIMAAN MASIING-MASIING DESA	
		PENERANGAN JALAN	HOTEL	RESTORAN	HIBURAN	PARKIR		REKLAME	BPHTB				BUKAN LOGAM DAN BATUAN
1	2	3	4	5	6	7	8		9	10	11	12	
	Jumlah	293,029,462	-	21,995,930	1,364,979	-	9,622,305	1,229,470	55,924,363	-	383,166,509		40,647,970
XV.	KECAMATAN KEBUMEN												
1	Kutosari	26,639,042	-	3,799,630	124,089	240,000	874,755	111,770	5,084,033	-	36,873,319	10.61	3,911,683
2	Kembaran	26,639,042	-	1,999,630	124,089	-	874,755	111,770	5,084,033	-	34,833,319	10.61	3,695,270
3	Kawedusan	26,639,042	-	4,409,630	124,089	-	874,755	111,770	5,084,033	-	37,243,319	10.61	3,950,935
4	Kalijirek	26,639,042	-	1,999,630	124,089	-	874,755	111,770	5,084,033	-	34,833,319	10.61	3,695,270
5	Candiwulan	26,639,042	-	1,999,630	124,089	-	874,755	111,770	5,084,033	-	34,833,319	10.61	3,695,270
6	Candimulyo	26,639,042	-	1,999,630	124,089	-	874,755	111,770	5,084,033	-	34,833,319	10.61	3,695,270
7	Bandung	26,639,042	-	1,999,630	124,089	-	874,755	111,770	5,084,033	-	34,833,319	10.61	3,695,270
8	Tanahsari	26,639,042	-	1,999,630	124,089	-	874,755	111,770	5,084,033	-	34,833,319	10.61	3,695,270
9	Roworejo	26,639,042	-	1,999,630	124,089	-	874,755	111,770	5,084,033	-	34,833,319	10.61	3,695,270
10	Wonosari	26,639,042	-	1,999,630	124,089	460,000	874,755	111,770	5,084,033	-	35,293,319	10.61	3,744,070
11	Sumberadi	26,639,042	-	1,999,630	124,089	-	874,755	111,770	5,084,033	-	34,833,319	10.61	3,695,270
12	Kalirejo	26,639,042	6,609,500	1,999,630	124,089	630,000	874,755	111,770	5,084,033	-	42,072,819	10.61	4,463,268
13	Muktisari	26,639,042	-	3,209,630	124,089	660,000	874,755	111,770	5,084,033	-	36,703,319	10.61	3,893,648
14	Murtirejo	26,639,042	-	1,999,630	124,089	-	874,755	111,770	5,084,033	-	34,833,319	10.61	3,695,270
15	Adikarso	26,639,042	-	2,264,630	124,089	600,000	874,755	111,770	5,084,033	-	35,698,319	10.61	3,787,035
16	Depokrejo	26,639,042	-	1,999,630	124,089	-	874,755	111,770	5,084,033	-	34,833,319	10.61	3,695,270
17	Mengkowo	26,639,042	-	1,999,630	124,089	-	874,755	111,770	5,084,033	-	34,833,319	10.61	3,695,270
18	Jatisari	26,639,042	400,000	2,664,630	124,089	300,000	874,755	111,770	5,084,033	-	36,198,319	10.61	3,840,075
19	Gesikan	26,639,042	-	1,999,630	124,089	-	874,755	111,770	5,084,033	-	34,833,319	10.61	3,695,270
20	Kalibagor	26,639,042	-	1,999,630	124,089	-	874,755	111,770	5,084,033	-	34,833,319	10.61	3,695,270
21	Argopeni	26,639,042	-	1,999,630	124,089	-	874,755	111,770	5,084,033	-	34,833,319	10.61	3,695,270
22	Karangsari	26,639,042	-	1,999,630	124,089	-	874,755	111,770	5,084,033	-	34,833,319	10.61	3,695,270
23	Gemeksekti	26,639,042	-	1,999,630	124,089	-	874,755	111,770	5,084,033	54,704,083	89,537,402	10.61	9,498,520
24	J e m u r	26,639,042	-	1,999,630	124,089	-	874,755	111,770	5,084,033	-	34,833,319	10.61	3,695,270
	Jumlah	639,337,008	7,009,500	54,341,120	2,978,136	2,890,000	20,994,120	2,682,480	122,016,792	54,704,083	906,953,239		96,213,554
XVI.	KECAMATAN PEJAGOAN												
1	Pejagoan	26,639,042	225,000	1,999,630	124,089	300,000	874,755	111,770	5,084,033	-	35,358,319	10.61	3,750,965
2	Kedawung	26,639,042	-	2,399,630	124,089	-	874,755	111,770	5,084,033	-	35,233,319	10.61	3,737,705
3	Kuwayuhan	26,639,042	-	1,999,630	124,089	120,000	874,755	111,770	5,084,033	-	34,953,319	10.61	3,708,000
4	L o g e d e	26,639,042	-	1,999,630	124,089	-	874,755	111,770	5,084,033	-	34,833,319	10.61	3,695,270
5	Kebulusan	26,639,042	-	1,999,630	124,089	360,000	874,755	111,770	5,084,033	-	35,193,319	10.61	3,733,460
6	Aditirto	26,639,042	-	1,999,630	124,089	-	874,755	111,770	5,084,033	-	34,833,319	10.61	3,695,270
7	Karangpoh	26,639,042	-	1,999,630	124,089	-	874,755	111,770	5,084,033	33,000,250	67,833,569	10.61	7,196,080
8	J e m u r	26,639,042	-	1,999,630	124,089	-	874,755	111,770	5,084,033	-	34,833,319	10.61	3,695,270
9	Kebagoran	26,639,042	-	1,999,630	124,089	-	874,755	111,770	5,084,033	-	34,833,319	10.61	3,695,270
10	Peniron	26,639,042	-	1,999,630	124,089	-	874,755	111,770	5,084,033	46,564,250	81,397,569	10.61	8,635,010
11	P r i g i	26,639,042	-	1,999,630	124,089	-	874,755	111,770	5,084,033	-	34,833,319	10.61	3,695,270
12	Pengaringan	26,639,042	-	1,999,630	124,089	-	874,755	111,770	5,084,033	-	34,833,319	10.61	3,695,270
13	Watulawang	26,639,042	-	1,999,630	124,089	-	874,755	111,770	5,084,033	-	34,833,319	10.61	3,695,270
	Jumlah	346,307,546	225,000	26,395,190	1,613,157	780,000	11,371,815	1,453,010	66,092,429	79,564,500	533,802,647		56,628,110
XVII	KECAMATAN SRUWENG												
1	Menganti	26,639,042	-	1,999,630	124,089	-	874,755	111,770	5,084,033	-	34,833,319	10.61	3,695,270
2	Trikarso	26,639,042	-	1,999,630	124,089	-	874,755	111,770	5,084,033	-	34,833,319	10.61	3,695,270
3	Sidoharjo	26,639,042	-	1,999,630	124,089	300,000	874,755	111,770	5,084,033	-	35,133,319	10.61	3,727,100
4	Giwangretno	26,639,042	-	1,999,630	124,089	-	874,755	111,770	5,084,033	-	34,833,319	10.61	3,695,270
5	J a b r e s	26,639,042	-	1,999,630	124,089	350,000	874,755	111,770	5,084,033	-	35,183,319	10.61	3,732,400
6	Sruweng	26,639,042	-	1,999,630	124,089	420,000	874,755	111,770	5,084,033	-	35,253,319	10.61	3,739,825

NO.	KECAMATAN/ DESA	PAJAK	PAJAK	PAJAK	PAJAK	PAJAK	 TANAH	PAJAK	PAJAK MINERAL	TOTAL	PERSEN TASE (%)	PENERIMAAN MASIING-MASIING DESA	
		PENERANGAN JALAN	HOTEL	RESTORAN	HIBURAN	PARKIR		REKLAME	BPHTB				BUKAN LOGAM DAN BATUAN
1	2	3	4	5	6	7	8		9	10	11	12	
7	Karanggedang	26,639,042	-	3,899,630	124,089	360,000	874,755	111,770	5,084,033	-	37,093,319	10.61	3,935,020
8	Purwodeso	26,639,042	-	1,999,630	124,089	-	874,755	111,770	5,084,033	-	34,833,319	10.61	3,695,270
9	Klepusanggar	26,639,042	-	1,999,630	124,089	-	874,755	111,770	5,084,033	-	34,833,319	10.61	3,695,270
10	Tanggeran	26,639,042	-	1,999,630	124,089	-	874,755	111,770	5,084,033	-	34,833,319	10.61	3,695,270
11	Karangsari	26,639,042	-	1,999,630	124,089	300,000	874,755	111,770	5,084,033	-	35,133,319	10.61	3,727,095
12	Karangpule	26,639,042	-	1,999,630	124,089	-	874,755	111,770	5,084,033	-	34,833,319	10.61	3,695,270
13	Pakuran	26,639,042	-	1,999,630	124,089	-	874,755	111,770	5,084,033	-	34,833,319	10.61	3,695,270
14	Pengempon	26,639,042	-	1,999,630	124,089	-	874,755	111,770	5,084,033	-	34,833,319	10.61	3,695,270
15	Kejawang	26,639,042	-	1,999,630	124,089	-	874,755	111,770	5,084,033	-	34,833,319	10.61	3,695,270
16	Karangjambu	26,639,042	-	1,999,630	124,089	-	874,755	111,770	5,084,033	-	34,833,319	10.61	3,695,270
17	Sidoagung	26,639,042	-	1,999,630	124,089	-	874,755	111,770	5,084,033	-	34,833,319	10.61	3,695,270
18	Penusupan	26,639,042	-	1,999,630	124,089	-	874,755	111,770	5,084,033	-	34,833,319	10.61	3,695,270
19	Donosari	26,639,042	-	1,999,630	124,089	-	874,755	111,770	5,084,033	-	34,833,319	10.61	3,695,270
20	Pandansari	26,639,042	-	1,999,630	124,089	-	874,755	111,770	5,084,033	-	34,833,319	10.61	3,695,270
21	Condongcampur	26,639,042	-	1,999,630	124,089	-	874,755	111,770	5,084,033	-	34,833,319	10.61	3,695,270
	Jumlah	559,419,882	-	43,892,230	2,605,869	1,730,000	18,369,855	2,347,170	106,764,693	-	735,129,699		77,985,760
KVIII. KECAMATAN ADIMULYO													
1	Sugihwaras	26,639,042	-	1,999,630	124,089	-	874,755	111,770	5,084,033	-	34,833,319	10.61	3,695,270
2	Tambaharjo	26,639,042	-	1,999,630	124,089	-	874,755	111,770	5,084,033	-	34,833,319	10.61	3,695,270
3	Tepakyang	26,639,042	-	1,999,630	124,089	-	874,755	111,770	5,084,033	-	34,833,319	10.61	3,695,270
4	Sidomulyo	26,639,042	-	1,999,630	124,089	-	874,755	111,770	5,084,033	-	34,833,319	10.61	3,695,270
5	Wojosari	26,639,042	-	1,999,630	124,089	-	874,755	111,770	5,084,033	-	34,833,319	10.61	3,695,270
6	Candiwulan	26,639,042	-	1,999,630	124,089	-	874,755	111,770	5,084,033	-	34,833,319	10.61	3,695,270
7	Adikarto	26,639,042	-	1,999,630	124,089	-	874,755	111,770	5,084,033	-	34,833,319	10.61	3,695,270
8	Adimulyo	26,639,042	-	1,999,630	124,089	-	874,755	111,770	5,084,033	-	34,833,319	10.61	3,695,270
9	Temanggal	26,639,042	-	1,999,630	124,089	-	874,755	111,770	5,084,033	-	34,833,319	10.61	3,695,270
10	J o h o	26,639,042	-	1,999,630	124,089	-	874,755	111,770	5,084,033	-	34,833,319	10.61	3,695,270
11	Adiluhur	26,639,042	-	1,999,630	124,089	-	874,755	111,770	5,084,033	-	34,833,319	10.61	3,695,270
12	Tegalsari	26,639,042	-	1,999,630	124,089	-	874,755	111,770	5,084,033	-	34,833,319	10.61	3,695,270
13	Sekarteja	26,639,042	-	1,999,630	124,089	-	874,755	111,770	5,084,033	-	34,833,319	10.61	3,695,270
14	Kemujan	26,639,042	-	1,999,630	124,089	-	874,755	111,770	5,084,033	-	34,833,319	10.61	3,695,270
15	Mangunharjo	26,639,042	-	1,999,630	124,089	-	874,755	111,770	5,084,033	-	34,833,319	10.61	3,695,270
16	Banyuroto	26,639,042	-	1,999,630	124,089	-	874,755	111,770	5,084,033	-	34,833,319	10.61	3,695,270
17	M e l e s	26,639,042	-	1,999,630	124,089	-	874,755	111,770	5,084,033	-	34,833,319	10.61	3,695,270
18	Caruban	26,639,042	-	1,999,630	124,089	-	874,755	111,770	5,084,033	-	34,833,319	10.61	3,695,270
19	B o n j o k	26,639,042	-	1,999,630	124,089	-	874,755	111,770	5,084,033	-	34,833,319	10.61	3,695,270
20	Arjomulyo	26,639,042	-	1,999,630	124,089	-	874,755	111,770	5,084,033	-	34,833,319	10.61	3,695,270
21	Arjosari	26,639,042	-	1,999,630	124,089	-	874,755	111,770	5,084,033	-	34,833,319	10.61	3,695,270
22	Pekuwon	26,639,042	-	1,999,630	124,089	-	874,755	111,770	5,084,033	-	34,833,319	10.61	3,695,270
23	Sidomukti	26,639,042	-	1,999,630	124,089	-	874,755	111,770	5,084,033	-	34,833,319	10.61	3,695,270
	Jumlah	612,697,966	-	45,991,490	2,854,047	-	20,119,365	2,570,710	116,932,759	-	801,166,337		84,991,210
XIX. KECAMATAN KUWARASAN													
1	Kamulyan	26,639,042	-	1,999,630	124,089	-	874,755	111,770	5,084,033	-	34,833,319	10.61	3,695,270
2	Sidomukti	26,639,042	-	1,999,630	124,089	-	874,755	111,770	5,084,033	-	34,833,319	10.61	3,695,270
3	Tambaksari	26,639,042	-	1,999,630	124,089	-	874,755	111,770	5,084,033	-	34,833,319	10.61	3,695,270
4	Kalipurwo	26,639,042	-	1,999,630	124,089	-	874,755	111,770	5,084,033	-	34,833,319	10.61	3,695,270
5	Purwodadi	26,639,042	-	1,999,630	124,089	-	874,755	111,770	5,084,033	-	34,833,319	10.61	3,695,270
6	Pondok Gebangsari	26,639,042	-	1,999,630	124,089	-	874,755	111,770	5,084,033	-	34,833,319	10.61	3,695,270
7	Kuwarasan	26,639,042	-	1,999,630	124,089	-	874,755	111,770	5,084,033	-	34,833,319	10.61	3,695,270
8	Harjodowo	26,639,042	-	1,999,630	124,089	-	874,755	111,770	5,084,033	-	34,833,319	10.61	3,695,270

NO.	KECAMATAN/ DESA	PAJAK	PAJAK	PAJAK	PAJAK	PAJAK	 TANAH	PAJAK	PAJAK MINERAL	TOTAL	PERSEN TASE (%)	PENERIMAAN MASIING-MASIING DESA	
		PENERANGAN JALAN	HOTEL	RESTORAN	HIBURAN	PARKIR		REKLAME	BPHTB				BUKAN LOGAM DAN BATUAN
1	2	3	4	5	6	7	8		9	10	11	12	
9	Lemahduwur	26,639,042	-	1,999,630	124,089	-	874,755	111,770	5,084,033	-	34,833,319	10.61	3,695,270
10	Madureso	26,639,042	-	1,999,630	124,089	-	874,755	111,770	5,084,033	-	34,833,319	10.61	3,695,270
11	Mangli	26,639,042	-	1,999,630	124,089	-	874,755	111,770	5,084,033	-	34,833,319	10.61	3,695,270
12	Gandusari	26,639,042	-	1,999,630	124,089	-	874,755	111,770	5,084,033	-	34,833,319	10.61	3,695,270
13	Ori	26,639,042	-	1,999,630	124,089	-	874,755	111,770	5,084,033	-	34,833,319	10.61	3,695,270
14	Serut	26,639,042	-	1,999,630	124,089	-	874,755	111,770	5,084,033	-	34,833,319	10.61	3,695,270
15	Banjarejo	26,639,042	-	1,999,630	124,089	-	874,755	111,770	5,084,033	-	34,833,319	10.61	3,695,270
16	Gumawang	26,639,042	-	1,999,630	124,089	-	874,755	111,770	5,084,033	-	34,833,319	10.61	3,695,270
17	Wonoyoso	26,639,042	-	1,999,630	124,089	-	874,755	111,770	5,084,033	-	34,833,319	10.61	3,695,270
18	Gunungmujil	26,639,042	-	1,999,630	124,089	-	874,755	111,770	5,084,033	-	34,833,319	10.61	3,695,270
19	Kuwaru	26,639,042	-	1,999,630	124,089	-	874,755	111,770	5,084,033	-	34,833,319	10.61	3,695,270
20	Bendungan	26,639,042	-	1,999,630	124,089	-	874,755	111,770	5,084,033	-	34,833,319	10.61	3,695,270
21	Jatimulyo	26,639,042	-	1,999,630	124,089	-	874,755	111,770	5,084,033	-	34,833,319	10.61	3,695,270
22	Sawangan	26,639,042	-	1,999,630	124,089	-	874,755	111,770	5,084,033	-	34,833,319	10.61	3,695,270
	Jumlah	586,058,924	-	43,991,860	2,729,958	-	19,244,610	2,458,940	111,848,726	-	766,333,018		81,295,940
XX.	KECAMATAN ROWOKELE												
1	Kalisari	26,639,042	-	1,999,630	124,089	-	874,755	111,770	5,084,033	51,101,500	85,934,819	10.61	9,116,340
2	Redisari	26,639,042	-	1,999,630	124,089	-	874,755	111,770	5,084,033	69,901,508	104,734,827	10.61	11,110,730
3	Pringtutul	26,639,042	-	1,999,630	124,089	-	874,755	111,770	5,084,033	-	34,833,319	10.61	3,695,270
4	Rowokele	26,639,042	-	1,999,630	124,089	-	874,755	111,770	5,084,033	-	34,833,319	10.61	3,695,270
5	Bumiagung	26,639,042	-	2,179,630	124,089	-	874,755	111,770	5,084,033	-	35,013,319	10.61	3,714,365
6	Jatiluhur	26,639,042	-	3,049,630	124,089	-	874,755	111,770	5,084,033	-	35,883,319	10.61	3,806,660
7	Wagirpandan	26,639,042	-	1,999,630	124,089	-	874,755	111,770	5,084,033	-	34,833,319	10.61	3,695,270
8	Wonoharjo	26,639,042	-	1,999,630	124,089	-	874,755	111,770	5,084,033	-	34,833,319	10.61	3,695,270
9	K r e t e k	26,639,042	-	2,649,630	124,089	-	874,755	111,770	5,084,033	-	35,483,319	10.61	3,764,225
10	Giyanti	26,639,042	-	1,999,630	124,089	-	874,755	111,770	5,084,033	-	34,833,319	10.61	3,695,270
11	Sukomulyo	26,639,042	-	1,999,630	124,089	-	874,755	111,770	5,084,033	-	34,833,319	10.61	3,695,270
	Jumlah	293,029,462	-	23,875,930	1,364,979	-	9,622,305	1,229,470	55,924,363	121,003,008	506,049,517		53,683,940
XXI.	KECAMATAN SEMPOR												
1	Selokerto	26,639,042	51,142,543	14,333,700	124,089	-	874,755	111,770	5,084,033	-	98,309,932	10.61	10,429,150
2	Sidoharum	26,639,042	-	1,999,630	124,089	-	874,755	111,770	5,084,033	-	34,833,319	10.61	3,695,270
3	Kalibeji	26,639,042	-	1,999,630	124,089	-	874,755	111,770	5,084,033	-	34,833,319	10.61	3,695,270
4	Jatinegara	26,639,042	-	1,999,630	124,089	-	874,755	111,770	5,084,033	-	34,833,319	10.61	3,695,270
5	Bejiruyung	26,639,042	-	1,999,630	124,089	-	874,755	111,770	5,084,033	-	34,833,319	10.61	3,695,270
6	Pekuncen	26,639,042	-	1,999,630	124,089	-	874,755	111,770	5,084,033	19,548,163	54,381,482	10.61	5,769,025
7	Kedungjati	26,639,042	-	1,999,630	124,089	-	874,755	111,770	5,084,033	-	34,833,319	10.61	3,695,270
8	Semali	26,639,042	-	1,999,630	124,089	-	874,755	111,770	5,084,033	-	34,833,319	10.61	3,695,270
9	Bonosari	26,639,042	-	1,999,630	124,089	-	874,755	111,770	5,084,033	-	34,833,319	10.61	3,695,270
10	S e m p o r	26,639,042	-	1,999,630	124,089	-	874,755	111,770	5,084,033	-	34,833,319	10.61	3,695,270
11	Tunjungseto	26,639,042	-	1,999,630	124,089	-	874,755	111,770	5,084,033	-	34,833,319	10.61	3,695,270
12	Sampang	26,639,042	-	1,999,630	124,089	-	874,755	111,770	5,084,033	-	34,833,319	10.61	3,695,270
13	Donorojo	26,639,042	-	1,999,630	124,089	-	874,755	111,770	5,084,033	-	34,833,319	10.61	3,695,270
14	Kedungwringin	26,639,042	-	1,999,630	124,089	-	874,755	111,770	5,084,033	-	34,833,319	10.61	3,695,270
15	Kenteng	26,639,042	-	1,999,630	124,089	-	874,755	111,770	5,084,033	-	34,833,319	10.61	3,695,270
16	Somagede	26,639,042	-	1,999,630	124,089	-	874,755	111,770	5,084,033	-	34,833,319	10.61	3,695,270
	Jumlah	426,224,672	51,142,543	44,328,150	1,985,424	-	13,996,080	1,788,320	81,344,528	19,548,163	640,357,880		67,931,955
XXII	KECAMATAN GOMBONG												
1	Banjarsari	26,639,042	-	1,999,630	124,089	-	874,755	111,770	5,084,033	-	34,833,319	10.61	3,695,270
2	Kemukus	26,639,042	-	1,999,630	124,089	-	874,755	111,770	5,084,033	-	34,833,319	10.61	3,695,270
3	Kalitengah	26,639,042	-	1,999,630	124,089	-	874,755	111,770	5,084,033	-	34,833,319	10.61	3,695,270

NO.	KECAMATAN/ DESA	PAJAK	PAJAK	PAJAK	PAJAK	PAJAK	PAJAK REKLAME	 TANAH	PAJAK	PAJAK MINERAL	TOTAL	PERSEN TASE (%)	PENERIMAAN MASING-MASING DESA
		JALAN	HOTEL	RESTORAN	HIBURAN	PARKIR			BPHTB	BUKAN LOGAM DAN BATUAN			
1	2	3	4	5	6	7	8			9	10	11	12
4	Semondo	26,639,042	-	1,999,630	124,089	720,000	874,755	111,770	5,084,033	-	35,553,319	10.61	3,771,650
5	W e r o	26,639,042	11,422,700	1,999,630	124,089	-	874,755	111,770	5,084,033	-	46,256,019	10.61	4,907,040
6	Patemon	26,639,042	-	1,999,630	124,089	-	874,755	111,770	5,084,033	-	34,833,319	10.61	3,695,270
7	Panjangsari	26,639,042	-	1,999,630	124,089	-	874,755	111,770	5,084,033	-	34,833,319	10.61	3,695,270
8	Kedungpuji	26,639,042	-	4,249,630	124,089	-	874,755	111,770	5,084,033	-	37,083,319	10.61	3,933,960
9	Klopogodo	26,639,042	-	1,999,630	124,089	-	874,755	111,770	5,084,033	-	34,833,319	10.61	3,695,270
10	Wonosigro	26,639,042	-	1,999,630	124,089	-	874,755	111,770	5,084,033	-	34,833,319	10.61	3,695,270
11	Sidayu	26,639,042	-	1,999,630	124,089	-	874,755	111,770	5,084,033	-	34,833,319	10.61	3,695,270
12	Semanding	26,639,042	-	2,089,630	124,089	-	874,755	111,770	5,084,033	-	34,923,319	10.61	3,704,820
Jumlah		319,668,504	11,422,700	26,335,560	1,489,068	720,000	10,497,060	1,341,240	61,008,396	-	432,482,528		45,879,630
XXIII KECAMATAN KARANGANYAR													
1	Karangkemiri	26,639,042	-	1,999,630	124,089	-	874,755	111,770	5,084,033	-	34,833,319	10.61	3,695,270
2	C a n d i	26,639,042	50,578,500	14,649,630	124,089	-	874,755	111,770	5,084,033	-	98,061,819	10.61	10,402,825
3	Sidomulyo	26,639,042	-	4,999,630	124,089	-	874,755	111,770	5,084,033	-	37,833,319	10.61	4,013,525
4	Grenggeng	26,639,042	-	9,999,630	124,089	-	874,755	111,770	5,084,033	-	42,833,319	10.61	4,543,945
5	Wonorejo	26,639,042	-	1,999,630	124,089	-	874,755	111,770	5,084,033	-	34,833,319	10.61	3,695,270
6	Giripurno	26,639,042	-	1,999,630	124,089	-	874,755	111,770	5,084,033	-	34,833,319	10.61	3,695,270
7	Pohkumbang	26,639,042	-	1,999,630	124,089	-	874,755	111,770	5,084,033	-	34,833,319	10.61	3,695,270
Jumlah		186,473,294	50,578,500	37,647,410	868,623	-	6,123,285	782,390	35,588,231	-	318,061,733		33,741,375
XXIV KECAMATAN KARANGAYAM													
1	Karangayam	26,639,042	-	1,999,630	124,089	-	874,755	111,770	5,084,033	-	34,833,319	10.61	3,695,270
2	Kajoran	26,639,042	-	1,999,630	124,089	-	874,755	111,770	5,084,033	-	34,833,319	10.61	3,695,270
3	Karangtengah	26,639,042	-	1,999,630	124,089	-	874,755	111,770	5,084,033	-	34,833,319	10.61	3,695,270
4	Kalirejo	26,639,042	-	1,999,630	124,089	-	874,755	111,770	5,084,033	24,000,213	58,833,532	10.61	6,241,320
5	Kebakalan	26,639,042	-	1,999,630	124,089	-	874,755	111,770	5,084,033	30,330,000	65,163,319	10.61	6,912,810
6	Karangmojo	26,639,042	-	1,999,630	124,089	-	874,755	111,770	5,084,033	-	34,833,319	10.61	3,695,270
7	Karangrejo	26,639,042	-	1,999,630	124,089	-	874,755	111,770	5,084,033	34,782,250	69,615,569	10.61	7,385,125
8	Kalibening	26,639,042	-	1,999,630	124,089	-	874,755	111,770	5,084,033	19,000,163	53,833,482	10.61	5,710,890
9	G l o n t o r	26,639,042	-	1,999,630	124,089	-	874,755	111,770	5,084,033	-	34,833,319	10.61	3,695,270
10	Gunungsari	26,639,042	-	1,999,630	124,089	-	874,755	111,770	5,084,033	-	34,833,319	10.61	3,695,270
11	Ginandong	26,639,042	-	1,999,630	124,089	-	874,755	111,770	5,084,033	-	34,833,319	10.61	3,695,270
12	Pagebangan	26,639,042	-	1,999,630	124,089	-	874,755	111,770	5,084,033	-	34,833,319	10.61	3,695,270
13	Penimbun	26,639,042	-	1,999,630	124,089	-	874,755	111,770	5,084,033	-	34,833,319	10.61	3,695,270
14	Selogiri	26,639,042	-	1,999,630	124,089	-	874,755	111,770	5,084,033	-	34,833,319	10.61	3,695,270
15	Logandu	26,639,042	-	1,999,630	124,089	-	874,755	111,770	5,084,033	-	34,833,319	10.61	3,695,270
16	C l a p a r	26,639,042	-	1,999,630	124,089	-	874,755	111,770	5,084,033	-	34,833,319	10.61	3,695,270
17	Binangun	26,639,042	-	1,999,630	124,089	-	874,755	111,770	5,084,033	-	34,833,319	10.61	3,695,270
18	Wonotirto	26,639,042	-	1,999,630	124,089	-	874,755	111,770	5,084,033	20,200,837	55,034,156	10.61	5,838,265
19	Giritirto	26,639,042	-	1,999,630	124,089	-	874,755	111,770	5,084,033	30,748,837	65,582,156	10.61	6,957,240
Jumlah		506,141,798	-	37,992,970	2,357,691	-	16,620,345	2,123,630	96,596,627	159,062,300	820,895,361		87,084,160
XXV KECAMATAN KARANGSAMBUNG													
1	Widoro	26,639,042	-	1,999,630	124,089	-	874,755	111,770	5,084,033	-	34,833,319	10.61	3,695,270
2	Seling	26,639,042	-	1,999,630	124,089	-	874,755	111,770	5,084,033	63,004,083	97,837,402	10.61	10,379,015
3	Pencil	26,639,042	-	1,999,630	124,089	-	874,755	111,770	5,084,033	-	34,833,319	10.61	3,695,270
4	Kedungwaru	26,639,042	-	1,999,630	124,089	-	874,755	111,770	5,084,033	40,004,000	74,837,319	10.61	7,939,070
5	Kaligending	26,639,042	-	1,999,630	124,089	-	874,755	111,770	5,084,033	50,000,083	84,833,402	10.61	8,999,500
6	P l u m b o n	26,639,042	-	1,999,630	124,089	-	874,755	111,770	5,084,033	-	34,833,319	10.61	3,695,270
7	Pujotirto	26,639,042	-	1,999,630	124,089	-	874,755	111,770	5,084,033	-	34,833,319	10.61	3,695,270

NO.	KECAMATAN/ DESA	PAJAK	PAJAK	PAJAK	PAJAK	PAJAK	PAJAK	 TANAH	PAJAK	PAJAK MINERAL	TOTAL	PERSEN TASE (%)	PENERIMAAN MASING-MASING DESA
		PENERANGAN JALAN	HOTEL	RESTORAN	HIBURAN	PARKIR	REKLAME		BPHTB	BUKAN LOGAM DAN BATUAN			
1	2	3	4	5	6	7	8			9	10	11	12
8	Wadasmalang	26,639,042	-	1,999,630	124,089	-	874,755	111,770	5,084,033	-	34,833,319	10.61	3,695,270
9	Tlepok	26,639,042	-	1,999,630	124,089	-	874,755	111,770	5,084,033	-	34,833,319	10.61	3,695,270
10	Kalisono	26,639,042	-	1,999,630	124,089	-	874,755	111,770	5,084,033	-	34,833,319	10.61	3,695,270
11	Langse	26,639,042	-	1,999,630	124,089	-	874,755	111,770	5,084,033	-	34,833,319	10.61	3,695,270
12	Banioro	26,639,042	-	1,999,630	124,089	-	874,755	111,770	5,084,033	73,004,083	107,837,402	10.61	11,439,860
13	Karangsambung	26,639,042	-	1,999,630	124,089	-	874,755	111,770	5,084,033	239,013,294	273,846,613	10.61	29,050,840
14	Totogan	26,639,042	-	1,999,630	124,089	-	874,755	111,770	5,084,033	20,200,837	55,034,156	10.61	5,838,265
Jumlah		372,946,588	-	27,994,820	1,737,246	-	12,246,570	1,564,780	71,176,462	485,226,380	972,892,846		103,208,710
XXVI KECAMATAN SADANG													
1	Pucangan	26,639,042	-	1,999,630	124,089	-	874,755	111,770	5,084,033	-	34,833,319	10.61	3,695,270
2	Seboro	26,639,042	-	1,999,630	124,089	-	874,755	111,770	5,084,033	-	34,833,319	10.61	3,695,270
3	Wonosari	26,639,042	-	1,999,630	124,089	-	874,755	111,770	5,084,033	-	34,833,319	10.61	3,695,270
4	Sadangkulon	26,639,042	-	1,999,630	124,089	-	874,755	111,770	5,084,033	-	34,833,319	10.61	3,695,270
5	Sadangwetan	26,639,042	-	1,999,630	124,089	-	874,755	111,770	5,084,033	-	34,833,319	10.61	3,695,270
6	Cangkring	26,639,042	-	1,999,630	124,089	-	874,755	111,770	5,084,033	-	34,833,319	10.61	3,695,270
7	Kedunggong	26,639,042	-	1,999,630	124,089	-	874,755	111,770	5,084,033	-	34,833,319	10.61	3,695,270
Jumlah :		186,473,294	-	13,997,410	868,623	-	6,123,285	782,390	35,588,231	-	243,833,233		25,866,890
Jumlah Total :		11,960,929,858	121,278,243	965,002,940	55,715,961	9,935,000	392,764,995	50,184,730	2,282,730,817	1,284,623,144	17,123,165,688		1,816,500,000

BUPATI KEBUMEN,

ttd.

BUYAR WINARSO























LAMPIRAN II
PERATURAN BUPATI KEBUMEN
NOMOR 42 TAHUN 2012
TENTANG
BELANJA BAGI HASIL PAJAK DAERAH DAN RETRIBUSI DAERAH
UNTUK DESA DI KABUPATEN KEBUMEN
TAHUN ANGGARAN 2012



BESARAN BAGI HASIL RETRIBUSI DAERAH
DI KABUPATEN KEBUMEN TAHUN ANGGARAN 2012

NO.	KECAMATAN/ DESA	RETRIBUSI JASA UMUM	RETRIBUSI JASA USAHA	RETRIBUSI PERIJINAN TERTENTU	TOTAL	PERSEN TASE (%)	PENERIMAAN MASING-MASING DESA
1	2	3	4	5	6	7	8
I. KECAMATAN AYAH							
1	Argopeni	24,968,067	113,727,824	2,516,254	141,212,145	1.59	2,238,590
2	Karangduwur	24,968,067	220,800,124	2,516,254	248,284,445	1.59	3,935,975
3	Srati	16,197,820	2,399,124	2,516,254	21,113,198	1.59	334,701
4	Pasir	16,197,820	179,264,424	2,516,254	197,978,498	1.59	3,138,490
5	Jintung	16,197,820	2,399,124	2,516,254	21,113,198	1.59	334,701
6	Banjarharjo	16,197,820	2,399,124	2,516,254	21,113,198	1.59	334,701
7	Argosari	16,197,820	2,399,124	2,516,254	21,113,198	1.59	334,701
8	Watukelir	16,197,820	2,399,124	2,516,254	21,113,198	1.59	334,701
9	Kalibangkang	16,197,820	2,399,124	2,516,254	21,113,198	1.59	334,701
10	Tlogosari	24,968,067	2,399,124	2,516,254	29,883,445	1.59	473,733
11	Kalipoh	24,968,067	2,399,124	2,516,254	29,883,445	1.59	473,733
12	Ayah	75,569,067	491,865,274	2,516,254	569,950,595	1.59	9,035,246
13	Candirenggo	25,552,567	59,988,499	2,516,254	88,057,320	1.59	1,395,945
14	Mangunweni	24,968,067	2,399,124	2,516,254	29,883,445	1.59	473,733
15	Jatijajar	24,968,067	1,552,287,884	2,516,254	1,579,772,205	1.59	25,043,635
16	Demangsari	121,479,967	2,399,124	2,516,254	126,395,345	1.59	2,003,705
17	Bulurejo	24,968,067	2,399,124	2,516,254	29,883,445	1.59	473,733
18	Kedungweru	24,968,067	2,399,124	2,516,254	29,883,445	1.59	473,733
Jumlah		535,730,877	2,646,723,517	45,292,572	3,227,746,966		51,168,457
II. KECAMATAN BUAYAN							
1	Karangbolong	15,610,860	67,633,249	2,516,254	85,760,363	1.59	1,359,532
2	Jladri	15,610,860	2,399,124	2,516,254	20,526,238	1.59	325,396
3	Adiwarno	15,610,860	2,399,124	2,516,254	20,526,238	1.59	325,396
4	Rangkah	15,610,860	2,399,124	2,516,254	20,526,238	1.59	325,396
5	G e b l u g	15,610,860	2,399,124	2,516,254	20,526,238	1.59	325,396
6	Wonodadi	15,610,860	2,399,124	2,516,254	20,526,238	1.59	325,396
7	Pakuran	15,610,860	2,399,124	2,516,254	20,526,238	1.59	325,396
8	Rogodadi	15,610,860	2,399,124	2,516,254	20,526,238	1.59	325,396
9	B u a y a n	15,610,860	2,399,124	2,516,254	20,526,238	1.59	325,396
10	Sikayu	15,610,860	2,399,124	2,516,254	20,526,238	1.59	325,396
11	Karangsari	21,470,260	2,399,124	2,516,254	26,385,638	1.59	418,283
12	Rogodono	15,610,860	2,399,124	2,516,254	20,526,238	1.59	325,396
13	Mergosono	15,610,860	2,399,124	2,516,254	20,526,238	1.59	325,396
14	Semampir	15,610,860	2,399,124	2,516,254	20,526,238	1.59	325,396
15	Banyumudal	25,931,410	2,399,124	2,516,254	30,846,788	1.59	489,004
16	Nogoraji	15,610,860	2,399,124	2,516,254	20,526,238	1.59	325,396
17	Purbowangi	40,020,610	2,399,124	2,516,254	44,935,988	1.59	712,356
18	Jatiroto	15,610,860	2,399,124	2,516,254	20,526,238	1.59	325,396
19	Jogomulyo	15,610,860	2,399,124	2,516,254	20,526,238	1.59	325,396
20	Tugu	15,610,860	2,399,124	2,516,254	20,526,238	1.59	325,396
Jumlah		352,806,900	113,216,605	50,325,080	516,348,585		8,185,511
III. KECAMATAN PURING							
1	Tambakmulyo	14,495,253	356,845,124	2,516,254	373,856,631	1.59	5,926,632
2	Surorejan	14,495,253	2,399,124	2,516,254	19,410,631	1.59	307,711
3	Waluyorejo	14,495,253	2,399,124	2,516,254	19,410,631	1.59	307,711
4	Sidoharjo	14,495,253	2,399,124	2,516,254	19,410,631	1.59	307,711
5	Puliharjo	14,495,253	2,399,124	2,516,254	19,410,631	1.59	307,711
6	Purwosari	14,495,253	2,399,124	2,516,254	19,410,631	1.59	307,711
7	Krandegan	14,495,253	2,399,124	2,516,254	19,410,631	1.59	307,711
8	Kaleng	14,495,253	2,399,124	2,516,254	19,410,631	1.59	307,711
9	Tukinggedong	14,495,253	2,399,124	2,516,254	19,410,631	1.59	307,711
10	Purwoharjo	14,495,253	2,399,124	2,516,254	19,410,631	1.59	307,711
11	Sitiadi	35,529,988	2,399,124	2,516,254	40,445,366	1.59	641,168
12	Banjareja	25,012,618	2,399,124	2,516,254	29,927,996	1.59	474,439
13	Pesuruhan	14,495,253	2,399,124	2,516,254	19,410,631	1.59	307,711
14	Weton Kulon	14,495,253	2,399,124	2,516,254	19,410,631	1.59	307,711
15	Weton wetan	14,495,253	2,399,124	2,516,254	19,410,631	1.59	307,711
16	Kedalemankulon	14,495,253	2,399,124	2,516,254	19,410,631	1.59	307,711
17	Kedalemanwetan	14,495,253	2,399,124	2,516,254	19,410,631	1.59	307,711
18	Srusuhjurutengah	14,495,253	2,399,124	2,516,254	19,410,631	1.59	307,711
19	Sidodadi	14,495,253	2,399,124	2,516,254	19,410,631	1.59	307,711
20	Sidobunder	14,495,253	2,399,124	2,516,254	19,410,631	1.59	307,711
21	Madureja	14,495,253	2,399,124	2,516,254	19,410,631	1.59	307,711
22	Bumireja	14,495,253	2,399,124	2,516,254	19,410,631	1.59	307,711
23	Arjowinangun	14,495,253	2,399,124	2,516,254	19,410,631	1.59	307,711
Jumlah		364,942,919	409,625,852	57,873,842	832,442,613		13,196,459
IV. KECAMATAN PETANAHAN							
1	Tresnorejo	14,628,504	2,399,124	2,516,254	19,543,882	1.59	309,823
2	Grujugan	14,628,504	2,399,124	2,516,254	19,543,882	1.59	309,823
3	Nampudadi	14,628,504	2,399,124	2,516,254	19,543,882	1.59	309,823
4	Grogolpenatus	14,628,504	2,399,124	2,516,254	19,543,882	1.59	309,823
5	Ampelsari	14,628,504	2,399,124	2,516,254	19,543,882	1.59	309,823
6	Kritig	19,484,404	2,399,124	2,516,254	24,399,782	1.59	386,802
7	Karangduwur	14,628,504	2,399,124	2,516,254	19,543,882	1.59	309,823
8	Jatimulyo	14,628,504	2,399,124	2,516,254	19,543,882	1.59	309,823
9	Banjarwinangun	14,628,504	2,399,124	2,516,254	19,543,882	1.59	309,823
10	Sidomulyo	21,933,004	2,399,124	2,516,254	26,848,382	1.59	425,619
11	Podourip	14,628,504	2,399,124	2,516,254	19,543,882	1.59	309,823

NO.	KECAMATAN/ DESA	RETRIBUSI	RETRIBUSI	RETRIBUSI	TOTAL	PERSEN TASE (%)	PENERIM
		JASA UMUM	JASA USAHA	PERIJINAN TERTENTU			MASING-M. DESA
1	2	3	4	5	6	7	8
12	Karaggadung	14,628,504	274,030,499	2,516,254	291,175,257	1.59	4,615,910
13	Petanaan	122,366,854	4,389,124	2,516,254	129,272,232	1.59	2,049,312
14	Kewangunan	14,628,504	2,399,124	2,516,254	19,543,882	1.59	309,823
15	Tegalretno	14,628,504	4,343,624	2,516,254	21,488,382	1.59	340,649
16	Grogolbeningsari	14,628,504	2,399,124	2,516,254	19,543,882	1.59	309,823
17	Kebonsari	14,628,504	2,399,124	2,516,254	19,543,882	1.59	309,823
18	Munggu	14,628,504	2,399,124	2,516,254	19,543,882	1.59	309,823
19	Tanjungsari	31,996,904	2,399,124	2,516,254	36,912,282	1.59	585,159
20	Jogomertan	14,628,504	2,399,124	2,516,254	19,543,882	1.59	309,823
21	Karangrejo	14,628,504	2,399,124	2,516,254	19,543,882	1.59	309,823
Jumlah		444,465,734	325,947,479	52,841,334	823,254,547		13,050,796
V. KECAMATAN KLIRONG							
1	Klirong	14,299,677	2,399,124	2,516,254	19,215,055	1.59	304,610
2	Klegenrejo	13,193,880	2,399,124	2,516,254	18,109,258	1.59	287,080
3	Gebangsari	13,193,880	2,399,124	2,516,254	18,109,258	1.59	287,080
4	Jogosimo	15,301,080	2,399,124	2,516,254	20,216,458	1.59	320,485
5	Tambakproгатen	13,193,880	2,399,124	2,516,254	18,109,258	1.59	287,080
6	Tanggulangin	13,193,880	7,993,624	2,516,254	23,703,758	1.59	375,768
7	Pandanlor	13,193,880	2,399,124	2,516,254	18,109,258	1.59	287,080
8	Bendogarap	14,299,677	2,399,124	2,516,254	19,215,055	1.59	304,610
9	Klegenwonosari	14,299,677	2,399,124	2,516,254	19,215,055	1.59	304,610
10	Kedungsari	13,193,880	2,399,124	2,516,254	18,109,258	1.59	287,080
11	Jerukagung	14,299,677	2,399,124	2,516,254	19,215,055	1.59	304,610
12	Jatimalang	14,299,677	2,399,124	2,516,254	19,215,055	1.59	304,610
13	Ranterejo	13,193,880	2,399,124	2,516,254	18,109,258	1.59	287,080
14	Wotbuwono	13,193,880	2,399,124	2,516,254	18,109,258	1.59	287,080
15	Kedungwinangun	14,299,677	2,399,124	2,516,254	19,215,055	1.59	304,610
16	Podoluhur	13,193,880	2,399,124	2,516,254	18,109,258	1.59	287,080
17	Bumiharjo	14,299,677	2,399,124	2,516,254	19,215,055	1.59	304,610
18	Kebadongan	14,299,677	2,399,124	2,516,254	19,215,055	1.59	304,610
19	Dorowati	57,577,177	2,399,124	2,516,254	62,492,555	1.59	990,675
20	Gadungrejo	14,299,677	2,399,124	2,516,254	19,215,055	1.59	304,610
21	Sitirejo	14,299,677	2,399,124	2,516,254	19,215,055	1.59	304,610
22	Kaliwungu	14,299,677	2,399,124	2,516,254	19,215,055	1.59	304,610
23	Tambakagung	14,299,677	2,399,124	2,516,254	19,215,055	1.59	304,610
24	Karanglonggong	13,193,880	2,399,124	2,516,254	18,109,258	1.59	287,080
Jumlah		376,413,181	63,173,476	60,390,096	499,976,753		7,925,968
VI. KECAMATAN BULUSPESANTREN							
1	Ayamputih	14,850,164	2,399,124	2,516,254	19,765,542	1.59	313,337
2	Setrojenar	14,850,164	2,399,124	2,516,254	19,765,542	1.59	313,337
3	Brecong	14,850,164	2,399,124	2,516,254	19,765,542	1.59	313,337
4	Banjurpasar	14,850,164	2,399,124	2,516,254	19,765,542	1.59	313,337
5	Banjurmukadan	14,850,164	2,399,124	2,516,254	19,765,542	1.59	313,337
6	Waluyo	14,850,164	2,399,124	2,516,254	19,765,542	1.59	313,337
7	B o c o r	41,036,664	2,399,124	2,516,254	45,952,042	1.59	728,463
8	Maduretno	14,850,164	2,399,124	2,516,254	19,765,542	1.59	313,337
9	Ambalkumolo	16,070,392	2,399,124	2,516,254	20,985,770	1.59	332,681
10	Rantewringin	16,070,392	2,399,124	2,516,254	20,985,770	1.59	332,681
11	Tambakrejo	16,070,392	2,399,124	2,516,254	20,985,770	1.59	332,681
12	Tanjungsari	16,070,392	2,399,124	2,516,254	20,985,770	1.59	332,681
13	Tanjungrejo	16,070,392	2,399,124	2,516,254	20,985,770	1.59	332,681
14	Sidomoro	16,070,392	2,399,124	2,516,254	20,985,770	1.59	332,681
15	Sangubanyu	16,070,392	2,399,124	2,516,254	20,985,770	1.59	332,681
16	Kloposawit	16,070,392	2,399,124	2,516,254	20,985,770	1.59	332,681
17	Arjowinangun	14,850,164	2,399,124	2,516,254	19,765,542	1.59	313,337
18	Buluspesantren	14,850,164	2,399,124	2,516,254	19,765,542	1.59	313,337
19	Indrosari	14,850,164	2,399,124	2,516,254	19,765,542	1.59	313,337
20	Ampih	16,070,392	2,399,124	2,516,254	20,985,770	1.59	332,681
21	Jogopaten	16,070,392	2,399,124	2,516,254	20,985,770	1.59	332,681
Jumlah		350,242,224	50,381,604	52,841,334	453,465,162		7,188,643
VII. KECAMATAN AMBAL							
1	Entak	13,782,496	2,399,124	2,516,254	18,697,874	1.59	296,412
2	Plempukan Kembaran	13,782,496	2,399,124	2,516,254	18,697,874	1.59	296,412
3	Kenoyojayan	13,782,496	2,399,124	2,516,254	18,697,874	1.59	296,412
4	Ambalresmi	49,700,396	2,834,124	2,516,254	55,050,774	1.59	872,703
5	Kaibon Petangkuran	13,782,496	2,399,124	2,516,254	18,697,874	1.59	296,412
6	Kaibon	13,782,496	2,399,124	2,516,254	18,697,874	1.59	296,412
7	Sumberjati	13,782,496	2,399,124	2,516,254	18,697,874	1.59	296,412
8	Blengorwetan	13,782,496	2,399,124	2,516,254	18,697,874	1.59	296,412
9	Blengorkulon	13,782,496	2,399,124	2,516,254	18,697,874	1.59	296,412
10	Benerwetan	13,782,496	2,399,124	2,516,254	18,697,874	1.59	296,412
11	Benerkulon	13,782,496	2,399,124	2,516,254	18,697,874	1.59	296,412
12	Ambalkliwonan	13,782,496	2,399,124	2,516,254	18,697,874	1.59	296,412
13	Pasarsenen	13,782,496	2,399,124	2,516,254	18,697,874	1.59	296,412
14	Pucangan	13,782,496	2,399,124	2,516,254	18,697,874	1.59	296,412
15	Ambalkebrek	13,782,496	2,399,124	2,516,254	18,697,874	1.59	296,412
16	Gondanglegi	13,782,496	2,399,124	2,516,254	18,697,874	1.59	296,412
17	Banjarsari	13,825,311	2,399,124	2,516,254	18,740,689	1.59	297,090
18	L a j e r	13,825,311	2,399,124	2,516,254	18,740,689	1.59	297,090
19	Singosari	13,825,311	2,399,124	2,516,254	18,740,689	1.59	297,090
20	Sidoluhur	13,825,311	2,399,124	2,516,254	18,740,689	1.59	297,090
21	Sinungrejo	13,825,311	2,399,124	2,516,254	18,740,689	1.59	297,090
22	Ambarwinangun	13,825,311	2,399,124	2,516,254	18,740,689	1.59	297,090
23	P e n e k e t	13,825,311	2,399,124	2,516,254	18,740,689	1.59	297,090
24	Sidorejo	13,825,311	2,399,124	2,516,254	18,740,689	1.59	297,090
25	Sidomulyo	13,825,311	2,399,124	2,516,254	18,740,689	1.59	297,090
26	Sidomukti	13,825,311	2,399,124	2,516,254	18,740,689	1.59	297,090
27	Prasutan	13,825,311	2,399,124	2,516,254	18,740,689	1.59	297,090
28	Kradenan	13,825,311	2,399,124	2,516,254	18,740,689	1.59	297,090
29	Pagedangan	13,825,311	2,399,124	2,516,254	18,740,689	1.59	297,090
30	Surobayan	13,825,311	2,399,124	2,516,254	18,740,689	1.59	297,090



NO.	KECAMATAN/ DESA	RETRIBUSI	RETRIBUSI	RETRIBUSI	TOTAL	PERSEN TASE (%)	PENERIM
		JASA UMUM	JASA USAHA	PERIJINAN TERTENTU			MASING-M. DESA
1	2	3	4	5	6	7	8
31	Dukuh Rejosari	13,825,311	2,399,124	2,516,254	18,740,689	1.59	297,090
32	Kembangawit	13,825,311	2,399,124	2,516,254	18,740,689	1.59	297,090
Jumlah		477,642,812	77,206,968	80,520,128	635,369,908		10,072,323
VIII.	KECAMATAN MIRIT						
1	Krubungan	14,389,163	2,399,124	2,516,254	19,304,541	1.59	306,029
2	Ngabean	14,389,163	2,399,124	2,516,254	19,304,541	1.59	306,029
3	Winong	14,389,163	2,399,124	2,516,254	19,304,541	1.59	306,029
4	Tlogopragoto	44,524,863	2,399,124	2,516,254	49,440,241	1.59	783,761
5	Wergonayan	14,389,163	2,399,124	2,516,254	19,304,541	1.59	306,029
6	Miritpetikusan	14,389,163	2,399,124	2,516,254	19,304,541	1.59	306,029
7	Karanggede	14,389,163	2,399,124	2,516,254	19,304,541	1.59	306,029
8	Mangunranan	14,389,163	2,399,124	2,516,254	19,304,541	1.59	306,029
9	Pekutan	14,389,163	2,399,124	2,516,254	19,304,541	1.59	306,029
10	Mirit	14,389,163	2,399,124	2,516,254	19,304,541	1.59	306,029
11	Sitibentar	14,389,163	2,399,124	2,516,254	19,304,541	1.59	306,029
12	Tlogodepok	14,389,163	2,399,124	2,516,254	19,304,541	1.59	306,029
13	Sarwogadung	14,389,163	2,399,124	2,516,254	19,304,541	1.59	306,029
14	Wiromartan	14,389,163	2,399,124	2,516,254	19,304,541	1.59	306,029
15	Wirogaten	14,389,163	2,399,124	2,516,254	19,304,541	1.59	306,029
16	Patukrejomulyo	14,389,163	2,399,124	2,516,254	19,304,541	1.59	306,029
17	Patukgawemulyo	14,389,163	2,399,124	2,516,254	19,304,541	1.59	306,029
18	Selotumpeng	14,389,163	2,399,124	2,516,254	19,304,541	1.59	306,029
19	Singoyudan	14,389,163	2,399,124	2,516,254	19,304,541	1.59	306,029
20	Lembupurwo	14,389,163	2,399,124	2,516,254	19,304,541	1.59	306,029
21	Rowo	14,389,163	6,455,124	2,516,254	23,360,541	1.59	370,327
22	Kertodeso	14,389,163	2,399,124	2,516,254	19,304,541	1.59	306,029
Jumlah		346,697,286	56,836,728	55,357,588	458,891,602		7,274,668
IX.	KECAMATAN BONOROWO						
1	Sirnoboyo	14,619,430	2,399,124	2,516,254	19,534,808	1.59	309,679
2	Bonorowo	14,619,430	2,399,124	2,516,254	19,534,808	1.59	309,679
3	Tlogorejo	14,619,430	2,399,124	2,516,254	19,534,808	1.59	309,679
4	Rowosari	14,619,430	2,399,124	2,516,254	19,534,808	1.59	309,679
5	Patukrejo	14,619,430	2,399,124	2,516,254	19,534,808	1.59	309,679
6	Ngasinan	14,619,430	2,399,124	2,516,254	19,534,808	1.59	309,679
7	Pujodadi	14,619,430	2,399,124	2,516,254	19,534,808	1.59	309,679
8	Balorejo	14,619,430	2,399,124	2,516,254	19,534,808	1.59	309,679
9	Bonjok Kidul	14,619,430	2,399,124	2,516,254	19,534,808	1.59	309,679
10	Bonjok Lor	14,619,430	2,399,124	2,516,254	19,534,808	1.59	309,679
11	Mrentul	14,619,430	2,399,124	2,516,254	19,534,808	1.59	309,679
Jumlah		160,813,730	26,390,364	27,678,794	214,882,888		3,406,469
X.	KECAMATAN PREMBUN						
1	Tersobo	23,731,949	2,399,124	2,516,254	28,647,327	1.59	454,137
2	Prembun	162,246,299	17,607,074	2,516,254	182,369,627	1.59	2,891,049
3	Kabekelan	83,337,049	2,399,124	2,516,254	88,252,427	1.59	1,399,038
4	Tunggalroso	23,731,949	2,399,124	2,516,254	28,647,327	1.59	454,137
5	Kedungwaru	23,731,949	2,399,124	2,516,254	28,647,327	1.59	454,137
6	B a g u n g	23,731,949	2,399,124	2,516,254	28,647,327	1.59	454,137
7	Sembirkadipaten	23,731,949	2,399,124	2,516,254	28,647,327	1.59	454,137
8	Sidogede	23,731,949	2,399,124	2,516,254	28,647,327	1.59	454,137
9	Kedungbulus	23,731,949	2,399,124	2,516,254	28,647,327	1.59	454,137
10	Mulyosri	23,731,949	2,399,124	2,516,254	28,647,327	1.59	454,137
11	Pesunigan	23,731,949	2,399,124	2,516,254	28,647,327	1.59	454,137
12	Kabuaran	23,731,949	2,399,124	2,516,254	28,647,327	1.59	454,137
13	Pecarikan	23,731,949	2,399,124	2,516,254	28,647,327	1.59	454,137
Jumlah		506,634,787	46,396,562	32,711,302	585,742,651		9,285,594
XI.	KECAMATAN PADURESO						
1	M e r d e n	11,170,749	2,399,124	2,516,254	16,086,127	1.59	255,008
2	Kalijering	11,170,749	2,399,124	2,516,254	16,086,127	1.59	255,008
3	Padureso	11,170,749	18,905,349	2,516,254	32,592,352	1.59	516,676
4	Kaligubug	11,170,749	2,399,124	2,516,254	16,086,127	1.59	255,008
5	Sendangdalem	11,170,749	18,905,349	2,516,254	32,592,352	1.59	516,676
6	R a h a y u	11,170,749	2,399,124	2,516,254	16,086,127	1.59	255,008
7	Sidototo	11,170,749	2,399,124	2,516,254	16,086,127	1.59	255,008
8	Balingasal	11,170,749	2,399,124	2,516,254	16,086,127	1.59	255,008
9	Pejengkolan	11,170,749	2,399,124	2,516,254	16,086,127	1.59	255,008
Jumlah		100,536,741	54,604,566	22,646,286	177,787,593		2,818,408
XII.	KECAMATAN KUTOWINANGUN						
1	Pekunden	18,153,396	2,399,124	2,516,254	23,068,774	1.59	365,702
2	Tanjungmeru	18,153,396	2,399,124	2,516,254	23,068,774	1.59	365,702
3	Kuwarisan	18,153,396	2,399,124	2,516,254	23,068,774	1.59	365,702
4	Kutowinangun	179,732,846	2,399,124	2,516,254	184,648,224	1.59	2,927,170
5	Lundong	18,153,396	2,399,124	2,516,254	23,068,774	1.59	365,702
6	Mekarsari	18,153,396	2,399,124	2,516,254	23,068,774	1.59	365,702
7	Babadsari	18,153,396	6,419,124	2,516,254	27,088,774	1.59	429,430
8	Ungaran	26,757,696	2,399,124	2,516,254	31,673,074	1.59	502,103
9	M r i n e n	18,153,396	2,399,124	2,516,254	23,068,774	1.59	365,702
10	Pejagatan	18,153,396	2,399,124	2,516,254	23,068,774	1.59	365,702
11	Triwarno	18,153,396	2,399,124	2,516,254	23,068,774	1.59	365,702
12	Korowelang	18,153,396	2,399,124	2,516,254	23,068,774	1.59	365,702
13	Jlegiwinangun	18,153,396	2,399,124	2,516,254	23,068,774	1.59	365,702
14	L u m b u	18,153,396	2,399,124	2,516,254	23,068,774	1.59	365,702
15	Tanjungsari	18,153,396	2,399,124	2,516,254	23,068,774	1.59	365,702
16	Kaliputih	22,113,396	2,399,124	2,516,254	27,028,774	1.59	428,479
17	Tunjungseto	18,153,396	2,399,124	2,516,254	23,068,774	1.59	365,702
18	Pesalakan	18,153,396	2,399,124	2,516,254	23,068,774	1.59	365,702
19	Karangsari	18,153,396	2,399,124	2,516,254	23,068,774	1.59	365,702
Jumlah		519,058,274	49,603,356	47,808,826	616,470,456		9,772,712
XIII.	KECAMATAN ALIAN						



NO.	KECAMATAN/ DESA	RETRIBUSI	RETRIBUSI	RETRIBUSI	TOTAL	PERSEN TASE (%)	PENERIM
		JASA UMUM	JASA USAHA	PERIJINAN TERTENTU			MASING-MASING DESA
1	2	3	4	5	6	7	8
1	Krakal	47,666,261	113,292,249	2,516,254	163,474,764	1.59	2,591,510
2	Sawangan	16,411,061	2,399,124	2,516,254	21,326,439	1.59	338,081
3	Kalirancang	16,411,061	2,399,124	2,516,254	21,326,439	1.59	338,081
4	Seliling	16,411,061	2,399,124	2,516,254	21,326,439	1.59	338,081
5	Surotrunan	16,411,061	2,399,124	2,516,254	21,326,439	1.59	338,081
6	Bojongsari	50,321,361	2,399,124	2,516,254	55,236,739	1.59	875,651
7	Kambang Sari	16,411,061	2,399,124	2,516,254	21,326,439	1.59	338,081
8	Karang Kembang	16,411,061	2,399,124	2,516,254	21,326,439	1.59	338,081
9	Kalijaya	16,411,061	2,399,124	2,516,254	21,326,439	1.59	338,081
10	Tanuharjo	16,411,061	2,399,124	2,516,254	21,326,439	1.59	338,081
11	Jatimulyo	16,411,061	2,399,124	2,516,254	21,326,439	1.59	338,081
12	Karangtanjung	16,411,061	2,399,124	2,516,254	21,326,439	1.59	338,081
13	Kemanggau	16,411,061	2,399,124	2,516,254	21,326,439	1.59	338,081
14	Kaliputih	16,411,061	2,399,124	2,516,254	21,326,439	1.59	338,081
15	Wonokromo	16,411,061	2,399,124	2,516,254	21,326,439	1.59	338,081
16	Tlogowulung	16,411,061	2,399,124	2,516,254	21,326,439	1.59	338,081
Jumlah		327,742,476	149,279,109	40,260,064	517,281,649		8,200,295
XIV. KECAMATAN PONCOWARNO							
1	Poncowarno	12,235,885	2,399,124	2,516,254	17,151,263	1.59	271,894
2	Jatipurus	12,235,885	2,399,124	2,516,254	17,151,263	1.59	271,894
3	Lerepkebumen	12,235,885	2,399,124	2,516,254	17,151,263	1.59	271,894
4	Blater	12,235,885	2,399,124	2,516,254	17,151,263	1.59	271,894
5	Tegalrejo	12,235,885	2,399,124	2,516,254	17,151,263	1.59	271,894
6	Jembangan	12,235,885	2,399,124	2,516,254	17,151,263	1.59	271,894
7	Karangtengah	12,235,885	2,399,124	2,516,254	17,151,263	1.59	271,894
8	Kedungdowo	12,235,885	2,399,124	2,516,254	17,151,263	1.59	271,894
9	Kebapangan	12,235,885	2,399,124	2,516,254	17,151,263	1.59	271,894
10	Tirtomoyo	12,235,885	2,399,124	2,516,254	17,151,263	1.59	271,894
11	Soka	12,235,885	2,399,124	2,516,254	17,151,263	1.59	271,894
Jumlah		134,594,735	26,390,364	27,678,794	188,663,893		2,990,834
XV. KECAMATAN KEBUMEN							
1	Kutosari	34,201,937	2,399,124	2,516,254	39,117,315	1.59	620,115
2	Kembaran	29,810,478	2,399,124	2,516,254	34,725,856	1.59	550,498
3	Kawedusan	29,810,478	2,399,124	2,516,254	34,725,856	1.59	550,498
4	Kalijirek	29,810,478	2,399,124	2,516,254	34,725,856	1.59	550,498
5	Candiwulan	29,810,478	2,399,124	2,516,254	34,725,856	1.59	550,498
6	Candimulyo	29,810,478	2,399,124	2,516,254	34,725,856	1.59	550,498
7	Bandung	29,810,478	2,399,124	2,516,254	34,725,856	1.59	550,498
8	Tanahsari	22,771,539	2,399,124	2,516,254	27,686,917	1.59	438,912
9	Roworejo	22,771,539	2,399,124	2,516,254	27,686,917	1.59	438,912
10	Wonosari	22,771,539	2,399,124	2,516,254	27,686,917	1.59	438,912
11	Sumberadi	29,810,478	2,399,124	2,516,254	34,725,856	1.59	550,498
12	Kalirejo	22,771,539	50,029,124	2,516,254	75,316,917	1.59	1,193,970
13	Muktisari	29,810,478	2,399,124	2,516,254	34,725,856	1.59	550,498
14	Murtirejo	29,810,478	2,399,124	2,516,254	34,725,856	1.59	550,498
15	Adikarso	48,019,539	146,972,074	2,516,254	197,507,867	1.59	3,131,030
16	Depokrejo	22,771,539	2,399,124	2,516,254	27,686,917	1.59	438,912
17	Mengkowo	22,771,539	2,399,124	2,516,254	27,686,917	1.59	438,912
18	Jatisari	63,266,839	2,399,124	2,516,254	68,182,217	1.59	1,080,870
19	Gesikan	22,771,539	2,399,124	2,516,254	27,686,917	1.59	438,912
20	Kalibagor	22,771,539	2,399,124	2,516,254	27,686,917	1.59	438,912
21	Argopeni	69,965,939	2,399,124	2,516,254	74,881,317	1.59	1,187,070
22	Karangsari	32,401,937	2,399,124	2,516,254	37,317,315	1.59	591,580
23	Gemeksekti	32,401,937	2,399,124	2,516,254	37,317,315	1.59	591,580
24	J e m u r	32,401,937	2,399,124	2,516,254	37,317,315	1.59	591,580
Jumlah		763,126,679	249,781,926	60,390,096	1,073,298,701		17,014,661
XVI. KECAMATAN PEJAGOAN							
1	Pejagoan	19,215,671	2,399,124	2,516,254	24,131,049	1.59	382,542
2	Kedawung	19,215,671	2,399,124	2,516,254	24,131,049	1.59	382,542
3	Kuwayuhan	19,215,671	2,399,124	2,516,254	24,131,049	1.59	382,542
4	L o g e d e	19,215,671	2,399,124	2,516,254	24,131,049	1.59	382,542
5	Kebulusan	19,215,671	2,399,124	2,516,254	24,131,049	1.59	382,542
6	Aditirto	19,215,671	2,399,124	2,516,254	24,131,049	1.59	382,542
7	Karangpoh	19,215,671	2,399,124	2,516,254	24,131,049	1.59	382,542
8	J e m u r	19,215,671	2,399,124	2,516,254	24,131,049	1.59	382,542
9	Kebagoran	19,215,671	2,399,124	2,516,254	24,131,049	1.59	382,542
10	Peniron	19,215,671	2,399,124	2,516,254	24,131,049	1.59	382,542
11	P r i g i	19,215,671	2,399,124	2,516,254	24,131,049	1.59	382,542
12	Pengaringan	19,215,671	2,399,124	2,516,254	24,131,049	1.59	382,542
13	Watulawang	19,215,671	2,399,124	2,516,254	24,131,049	1.59	382,542
Jumlah		249,803,723	31,188,612	32,711,302	313,703,637		4,973,046
XVII. KECAMATAN SRUWENG							
1	Menganti	13,822,439	2,399,124	2,516,254	18,737,817	1.59	297,045
2	Trikarso	13,822,439	2,399,124	2,516,254	18,737,817	1.59	297,045
3	Sidoarjo	13,822,439	2,399,124	2,516,254	18,737,817	1.59	297,045
4	Giwangretno	52,000,439	2,399,124	2,516,254	56,915,817	1.59	902,269
5	J a b r e s	14,722,439	2,399,124	2,516,254	19,637,817	1.59	311,312
6	Sruweng	13,822,439	2,399,124	2,516,254	18,737,817	1.59	297,045
7	Karangedang	13,822,439	2,399,124	2,516,254	18,737,817	1.59	297,045
8	Purwodeso	13,822,439	2,399,124	2,516,254	18,737,817	1.59	297,045
9	Klepusanggar	13,822,439	2,399,124	2,516,254	18,737,817	1.59	297,045
10	Tangeran	13,822,439	2,399,124	2,516,254	18,737,817	1.59	297,045
11	Karangsari	13,822,439	2,399,124	2,516,254	18,737,817	1.59	297,045
12	Karangpule	13,822,439	2,399,124	2,516,254	18,737,817	1.59	297,045
13	Pakuran	13,822,439	2,399,124	2,516,254	18,737,817	1.59	297,045
14	Pengempon	13,822,439	2,399,124	2,516,254	18,737,817	1.59	297,045
15	Kejawang	13,822,439	2,399,124	2,516,254	18,737,817	1.59	297,045
16	Karangjambu	29,840,439	2,399,124	2,516,254	34,755,817	1.59	550,973
17	Sidoagung	13,822,439	2,399,124	2,516,254	18,737,817	1.59	297,045
18	Penusupan	13,822,439	2,399,124	2,516,254	18,737,817	1.59	297,045



NO.	KECAMATAN/ DESA	RETRIBUSI	RETRIBUSI	RETRIBUSI	TOTAL	PERSEN TASE (%)	PENERIM MASI NG-M DESA
		JASA UMUM	JASA USAHA	PERIJINAN TERTENTU			
1	2	3	4	5	6	7	8
19	Donosari	13,822,439	2,399,124	2,516,254	18,737,817	1.59	297,045
20	Pandansari	13,822,439	2,399,124	2,516,254	18,737,817	1.59	297,045
21	Condongcampur	13,822,439	2,399,124	2,516,254	18,737,817	1.59	297,045
	Jumlah	345,367,219	50,381,604	52,841,334	448,590,157		7,111,364
KVIII. KECAMATAN ADIMULYO							
1	Sugiharwas	11,940,357	2,399,124	2,516,254	16,855,735	1.59	267,209
2	Tambaharjo	11,940,357	2,399,124	2,516,254	16,855,735	1.59	267,209
3	Tepakyang	11,940,357	2,399,124	2,516,254	16,855,735	1.59	267,209
4	Sidomulyo	11,940,357	2,399,124	2,516,254	16,855,735	1.59	267,209
5	Wojosari	11,940,357	2,399,124	2,516,254	16,855,735	1.59	267,209
6	Candiwulan	11,940,357	2,399,124	2,516,254	16,855,735	1.59	267,209
7	Adikarto	11,940,357	2,399,124	2,516,254	16,855,735	1.59	267,209
8	Adimulyo	11,940,357	2,399,124	2,516,254	16,855,735	1.59	267,209
9	Temanggal	11,940,357	2,399,124	2,516,254	16,855,735	1.59	267,209
10	J o h o	11,940,357	2,399,124	2,516,254	16,855,735	1.59	267,209
11	Adiluhur	11,940,357	2,399,124	2,516,254	16,855,735	1.59	267,209
12	Tegalsari	11,940,357	2,399,124	2,516,254	16,855,735	1.59	267,209
13	Sekarteja	11,940,357	2,399,124	2,516,254	16,855,735	1.59	267,209
14	Kemujuan	11,940,357	2,399,124	2,516,254	16,855,735	1.59	267,209
15	Mangunharjo	11,940,357	2,399,124	2,516,254	16,855,735	1.59	267,209
16	Banyuroto	11,940,357	2,399,124	2,516,254	16,855,735	1.59	267,209
17	M e l e s	11,940,357	2,399,124	2,516,254	16,855,735	1.59	267,209
18	Caruban	17,150,357	2,399,124	2,516,254	22,065,735	1.59	349,801
19	B o n j o k	11,940,357	2,399,124	2,516,254	16,855,735	1.59	267,209
20	Arjomulyo	11,940,357	2,399,124	2,516,254	16,855,735	1.59	267,209
21	Arjosari	11,940,357	2,399,124	2,516,254	16,855,735	1.59	267,209
22	Pekuwon	11,940,357	2,399,124	2,516,254	16,855,735	1.59	267,209
23	Sidomukti	11,940,357	2,399,124	2,516,254	16,855,735	1.59	267,209
	Jumlah	279,838,211	55,179,852	57,873,842	392,891,905		6,228,399
XIX. KECAMATAN KUWARASAN							
1	Kamulyan	14,042,340	2,399,124	2,516,254	18,957,718	1.59	300,531
2	Sidomukti	14,042,340	2,399,124	2,516,254	18,957,718	1.59	300,531
3	Tambaksari	14,042,340	2,399,124	2,516,254	18,957,718	1.59	300,531
4	Kalipurwo	14,042,340	2,399,124	2,516,254	18,957,718	1.59	300,531
5	Purwodadi	14,042,340	2,399,124	2,516,254	18,957,718	1.59	300,531
6	Pondok Gebangsari	14,042,340	2,399,124	2,516,254	18,957,718	1.59	300,531
7	Kuwarasan	36,766,140	2,399,124	2,516,254	41,681,518	1.59	660,764
8	Harjodowo	14,042,340	2,399,124	2,516,254	18,957,718	1.59	300,531
9	Lemahduwur	14,042,340	2,399,124	2,516,254	18,957,718	1.59	300,531
10	Madureso	14,042,340	2,399,124	2,516,254	18,957,718	1.59	300,531
11	Mangli	14,042,340	2,399,124	2,516,254	18,957,718	1.59	300,531
12	Gandusari	14,042,340	2,399,124	2,516,254	18,957,718	1.59	300,531
13	Ori	14,042,340	2,399,124	2,516,254	18,957,718	1.59	300,531
14	Serut	14,042,340	2,399,124	2,516,254	18,957,718	1.59	300,531
15	Banjarejo	14,042,340	2,399,124	2,516,254	18,957,718	1.59	300,531
16	Gumawang	14,042,340	2,399,124	2,516,254	18,957,718	1.59	300,531
17	Wonoyoso	14,042,340	2,399,124	2,516,254	18,957,718	1.59	300,531
18	Gunungmujil	14,042,340	2,399,124	2,516,254	18,957,718	1.59	300,531
19	Kuwaru	14,042,340	2,399,124	2,516,254	18,957,718	1.59	300,531
20	Bendungan	14,042,340	2,399,124	2,516,254	18,957,718	1.59	300,531
21	Jatimulyo	14,042,340	2,399,124	2,516,254	18,957,718	1.59	300,531
22	Sawangan	14,042,340	2,399,124	2,516,254	18,957,718	1.59	300,531
	Jumlah	331,655,280	52,780,728	55,357,588	439,793,596		6,971,915
XX. KECAMATAN ROWOKELE							
1	Kalisari	18,902,204	2,399,124	2,516,254	23,817,582	1.59	377,573
2	Redisari	18,902,204	2,399,124	2,516,254	23,817,582	1.59	377,573
3	Pringtutul	18,902,204	2,399,124	2,516,254	23,817,582	1.59	377,573
4	Rowokele	55,599,804	2,399,124	2,516,254	60,515,182	1.59	959,328
5	Bumiagung	18,902,204	2,399,124	2,516,254	23,817,582	1.59	377,573
6	Jatiluhur	18,902,204	2,399,124	2,516,254	23,817,582	1.59	377,573
7	Wagirpandan	18,902,204	2,399,124	2,516,254	23,817,582	1.59	377,573
8	Wonoharjo	18,902,204	2,399,124	2,516,254	23,817,582	1.59	377,573
9	K r e t e k	18,902,204	2,399,124	2,516,254	23,817,582	1.59	377,573
10	Giyanti	18,902,204	2,399,124	2,516,254	23,817,582	1.59	377,573
11	Sukomulyo	18,902,204	2,399,124	2,516,254	23,817,582	1.59	377,573
	Jumlah	244,621,844	26,390,364	27,678,794	298,691,002		4,735,058
XXI. KECAMATAN SEMPOR							
1	Selokerto	21,053,273	2,399,124	2,516,254	25,968,651	1.59	411,673
2	Sidoharum	20,723,273	2,399,124	2,516,254	25,638,651	1.59	406,442
3	Kalibeji	20,723,273	2,399,124	2,516,254	25,638,651	1.59	406,442
4	Jatinegara	20,723,273	2,399,124	2,516,254	25,638,651	1.59	406,442
5	Bejiruyung	20,723,273	2,399,124	2,516,254	25,638,651	1.59	406,442
6	Pekuncen	20,262,289	2,399,124	2,516,254	25,177,667	1.59	399,134
7	Kedungjati	20,262,289	2,399,124	2,516,254	25,177,667	1.59	399,134
8	Semali	20,262,289	2,399,124	2,516,254	25,177,667	1.59	399,134
9	Bonosari	20,262,289	2,399,124	2,516,254	25,177,667	1.59	399,134
10	S e m p o r	20,723,273	36,603,290	2,516,254	59,842,817	1.59	948,669
11	Tunjungseto	20,723,273	36,603,290	2,516,254	59,842,817	1.59	948,669
12	Sampang	20,723,273	2,399,124	2,516,254	25,638,651	1.59	406,442
13	Donorojo	20,723,273	2,399,124	2,516,254	25,638,651	1.59	406,442
14	Kedungwringin	20,262,289	36,603,290	2,516,254	59,381,833	1.59	941,362
15	Kenteng	20,262,289	2,399,124	2,516,254	25,177,667	1.59	399,134
16	Somagede	20,262,289	2,399,124	2,516,254	25,177,667	1.59	399,134
	Jumlah	328,675,480	140,998,482	40,260,064	509,934,026		8,083,829
XXII. KECAMATAN GOMBONG							
1	Banjarsari	34,916,765	2,399,124	2,516,254	39,832,143	1.59	631,447
2	Kemukus	26,460,596	2,399,124	2,516,254	31,375,974	1.59	497,394
3	Kalitengah	26,460,596	2,399,124	2,516,254	31,375,974	1.59	497,394



NO.	KECAMATAN/ DESA	RETRIBUSI JASA UMUM	RETRIBUSI JASA USAHA	RETRIBUSI PERJINAN TERTENTU	TOTAL	PERSEN TASE (%)	PENERIM MASING-M DESA
1	2	3	4	5	6	7	8
4	Semondo	27,180,596	2,399,124	2,516,254	32,095,974	1.59	508,807
5	W e r o	34,916,765	2,399,124	2,516,254	39,832,143	1.59	631,447
6	Patemon	34,916,765	2,399,124	2,516,254	39,832,143	1.59	631,447
7	Panjangsari	34,916,765	2,399,124	2,516,254	39,832,143	1.59	631,447
8	Kedungpuji	34,916,765	2,399,124	2,516,254	39,832,143	1.59	631,447
9	Klopogodo	26,460,596	2,399,124	2,516,254	31,375,974	1.59	497,394
10	Wonosigro	26,460,596	2,399,124	2,516,254	31,375,974	1.59	497,394
11	Sidayu	26,460,596	2,399,124	2,516,254	31,375,974	1.59	497,394
12	Semanding	39,340,396	83,692,324	2,516,254	125,548,974	1.59	1,990,280
Jumlah		373,407,797	110,082,688	30,195,048	513,685,533		8,143,292
XXIII KECAMATAN KARANGANYAR							
1	Karangkemiri	30,953,262	2,399,124	2,516,254	35,868,640	1.59	568,614
2	C a n d i	30,953,262	2,399,124	2,516,254	35,868,640	1.59	568,614
3	Sidomulyo	30,953,262	2,399,124	2,516,254	35,868,640	1.59	568,614
4	Grenggeng	30,953,262	2,399,124	2,516,254	35,868,640	1.59	568,614
5	Wonorejo	30,953,262	2,399,124	2,516,254	35,868,640	1.59	568,614
6	Giripurno	30,953,262	2,399,124	2,516,254	35,868,640	1.59	568,614
7	Pohkumbang	30,953,262	2,399,124	2,516,254	35,868,640	1.59	568,614
Jumlah		216,672,834	16,793,868	17,613,778	251,080,480		3,980,298
XXIV KECAMATAN KARANGGAYAM							
1	Karanggayam	15,820,325	2,399,124	2,516,254	20,735,703	1.59	328,717
2	Kajoran	15,820,325	2,399,124	2,516,254	20,735,703	1.59	328,717
3	Karantengah	15,820,325	2,399,124	2,516,254	20,735,703	1.59	328,717
4	Kalirejo	15,820,325	2,399,124	2,516,254	20,735,703	1.59	328,717
5	Kebakalan	14,137,269	2,399,124	2,516,254	19,052,647	1.59	302,036
6	Karangmojo	15,820,325	2,399,124	2,516,254	20,735,703	1.59	328,717
7	Karangrejo	14,137,269	2,399,124	2,516,254	19,052,647	1.59	302,036
8	Kalibening	14,137,269	2,399,124	2,516,254	19,052,647	1.59	302,036
9	G l o n t o r	15,820,325	2,399,124	2,516,254	20,735,703	1.59	328,717
10	Gunungsari	15,820,325	2,399,124	2,516,254	20,735,703	1.59	328,717
11	Ginandong	15,820,325	2,399,124	2,516,254	20,735,703	1.59	328,717
12	Pagebangan	14,137,269	2,399,124	2,516,254	19,052,647	1.59	302,036
13	Penimbun	15,820,325	2,399,124	2,516,254	20,735,703	1.59	328,717
14	Selogiri	15,820,325	2,399,124	2,516,254	20,735,703	1.59	328,717
15	Logandu	14,137,269	2,399,124	2,516,254	19,052,647	1.59	302,036
16	C l a p a r	14,137,269	2,399,124	2,516,254	19,052,647	1.59	302,036
17	Binangun	15,820,325	2,399,124	2,516,254	20,735,703	1.59	328,717
18	Wonotirto	14,137,269	2,399,124	2,516,254	19,052,647	1.59	302,036
19	Giritirto	14,137,269	2,399,124	2,516,254	19,052,647	1.59	302,036
Jumlah		287,121,727	45,583,356	47,808,826	380,513,909		6,032,175
XXV KECAMATAN KARANGSAMBUNG							
1	Widoro	16,387,209	2,399,124	2,516,254	21,302,587	1.59	337,703
2	Seling	16,387,209	2,399,124	2,516,254	21,302,587	1.59	337,703
3	Pencil	16,387,209	2,399,124	2,516,254	21,302,587	1.59	337,703
4	Kedungwaru	16,387,209	2,399,124	2,516,254	21,302,587	1.59	337,703
5	Kaligending	16,387,209	2,399,124	2,516,254	21,302,587	1.59	337,703
6	P l u m b o n	16,387,209	2,399,124	2,516,254	21,302,587	1.59	337,703
7	Pujotirto	16,387,209	2,399,124	2,516,254	21,302,587	1.59	337,703
8	Wadasmalang	16,387,209	2,399,124	2,516,254	21,302,587	1.59	337,703
9	T l e p o k	16,387,209	2,399,124	2,516,254	21,302,587	1.59	337,703
10	Kalisono	16,387,209	2,399,124	2,516,254	21,302,587	1.59	337,703
11	L a n g s e	16,387,209	2,399,124	2,516,254	21,302,587	1.59	337,703
12	Banioro	16,387,209	2,399,124	2,516,254	21,302,587	1.59	337,703
13	Karangsambung	16,387,209	2,399,124	2,516,254	21,302,587	1.59	337,703
14	Totogan	16,387,209	2,399,124	2,516,254	21,302,587	1.59	337,703
Jumlah		229,420,926	33,587,736	35,227,556	298,236,218		4,727,842
XXVI KECAMATAN SADANG							
1	Pucangan	14,558,392	2,399,124	2,516,254	19,473,770	1.59	308,712
2	S e b o r o	14,558,392	2,399,124	2,516,254	19,473,770	1.59	308,712
3	Wonosari	14,558,392	2,399,124	2,516,254	19,473,770	1.59	308,712
4	Sadangkulon	14,558,392	2,399,124	2,516,254	19,473,770	1.59	308,712
5	Sadangwetan	14,558,392	2,399,124	2,516,254	19,473,770	1.59	308,712
6	Cangkring	14,558,392	2,399,124	2,516,254	19,473,770	1.59	308,712
7	Kedunggong	14,558,392	2,399,124	2,516,254	19,473,770	1.59	308,712
Jumlah :		101,908,744	16,793,868	17,613,778	136,316,390		2,160,984
Jumlah Total :		8,749,943,140	4,925,319,634	1,129,798,046	14,805,060,820		234,700,000

BUPATI KEBUMEN,

ttd.

BUYAR WINARSO

NO.	KECAMATAN/ DESA	RETRIBUSI JASA UMUM	RETRIBUSI JASA USAHA	RETRIBUSI PERJINAN TERTENTU	TOTAL	PERSEN TASE (%)	PENERIM MASING-M DESA
1	2	3	4	5	6	7	8

